CHARDON

VILLAGE

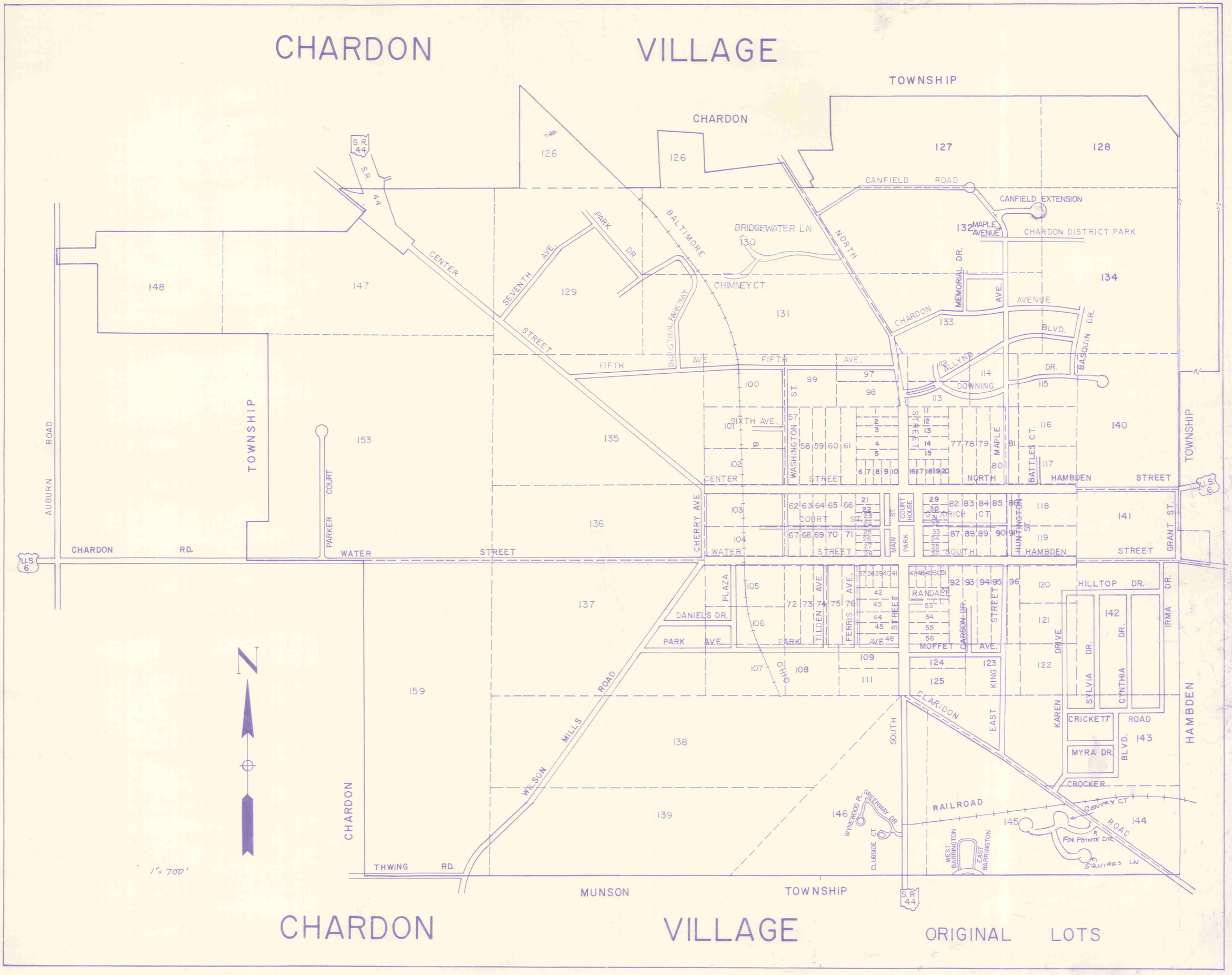
CHARDON VILLAGE
TOWNSHIP
CHARDON
CANFIELD ROAD
CANFIELD EXTENSION
MAPLE AVENUE
CHARDON DISTRICT PARK
BRIDGEWATER LN
CHIMNEY CT
BALTIMORE
NORTH
CENTER
SEVENTH AVE.
PARK DR.
INDUSTRIAL PARKWAY
MEMORIAL DR.
AVENUE
CHARDON
BLVD.
BASQUIN DR.
ALLYND
DOWNING
DR.
FIFTH AVE.
SIXTH AVE.
WASHINGTON ST.
MAPLE
BATTLES CT.
CENTER STREET
NORTH HAMBDEN STREET
COURT ST.
COURT HOUSE
GOODRICH CT.
HUNTINGTON ST.
WATER STREET
SOUTH HAMBDEN STREET
GRANT ST.
AUBURN ROAD
CHARDON RD.
PARKER COURT
CHERRY AVE
PLAZA
DANIELS DR.
PARK AVE.
TILDEN AVE.
FERRIS AVE.
RANDALL CT.
CARSON DR.
MOFFET AVE.
HILLTOP DR.
IRMA DR.
SYLVIA DR.
CYNTHIA DR.
KAREN DRIVE
CRICKETT ROAD
MYRA DR.
BLVD.
CROCKER
CLARIDON
EAST KING STREET
SOUTH
RAILROAD
CENTRY CT
ROAD
FOR POINTE DR.
SQUIRES LN
WYNEWOOD PL.
GREENWAY DR.
CLUBSIDE CT.
WEST BARRINGTON
EAST BARRINGTON
WILSON MILLS ROAD
THWING RD.
MUNSON TOWNSHIP
HAMBDEN
S.R. 44
U.S. 6
N
1" = 700'
CHARDON VILLAGE ORIGINAL LOTS

CHARDON VILLAGE

10-10 | 10-12 | 10-13 | 10-14

11-8 | 11-9 | 11-10 | 11-11 | 11-12 | 11-13 | 11-14

12-8 | 12-9 | 12-10 | 12-11 | 12-12 | 12-13 | 12-14

13-9 | 13-10 | 13-11 | 13-12 | 13-13 | 13-14

14-9 | 14-10 | 14-11 | 14-12 | 14-13 | 14-14

15-9 | 15-10 | 15-11 | 15-12 | 15-13 | 15-14

16-9 | 16-10 | 16-11 | 16-12 | 16-13 | 16-14

17-12 | 17-14

S.R. 44

CANFIELD ROAD

CANFIELD EXTENSION

MAPLE AVENUE

CHARDON DISTRICT PARK

BRIDGEWATER LN

CHIMNEY CT

BALTIMORE

NORTH

MEMORIAL DR

CHARDON AVE

AVENUE

BLVD.

DR.

LALLYND

DOWNING

PARK DR.

SEVENTH AVE

CENTER STREET

INDUSTRIAL PARKWAY

FIFTH AVE

SIXTH AVE

WASHINGTON ST.

CENTER STREET

NORTH MAPLE STREET

BATTLES CT.

HAMBDEN STREET

TOWNSHIP

CHERRY AVE

COURT ST.

COURT HOUSE

MAIN PARK

GOODRICH CT

HUNTINGTON ST.

WATER STREET

SOUTH HAMBDEN STREET

AUBURN ROAD

CHARDON RD.

U.S. 6

PARKER COURT

MEADOWLANDS DRIVE

DANIELS DR.

PLAZA

TILDEN AVE

FERRIS AVE

RANDALL CT.

CARSON DR.

MOFFET AVE

HILLTOP DR

SYLVIA DR.

CYNTHIA DR.

IRMA DR.

KAREN DRIVE

CRICKETT ROAD

MYRA DR.

BLVD.

CROCKER

EAST KING STREET

SOUTH STREET

OHIO

MILLS ROAD

WILSON MILLS ROAD

THWING RD.

RAILROAD

WYNEWOOD R.

GREENWAY DR.

CLUBSIDE CT.

WEST BARRINGTON

EAST BARRINGTON

BRANDON COURT

N

INDEX

PARCEL NO.	TRANSFERRED TO	AC	FT. FRT	VOL. PAGE	DATE	TRANSFERRED TO	AC	FT. FRT.	VOL PAGE	DATE	TRANSFERRED TO	AC	FT. FRT.	VOL. PAGE	DATE	TRANSFERRED TO	AC	FT. FRT.	VOL. PAGE	DATE
1109-001	R. OSBORN	0.12		243-186																
1110-001	STATE OF OHIO O.S.P.	1.76	155.0'	516-848																
002	H.B. & C.A. COOLEY	0.84	60.0'	732-916		See map - 881-542. 1/5 INT EACH														
LOT SPLIT 003	D. KIRBY	5.4		663-111		D.L. & L.B. WALTER	5.4A		968-1101	1-11-94										
004	P. LAWSON			625-576		M.B. & R.H. ABRAMS	8.6 A		774-1172	12.18-86	M.B. & R.H. ABRAMS	8.6Ac.		986-1222	7-1-94					
* 1111-001	J. & M. McNAUGHTON (Remainder)	2 Ac.	227.98'	629-818	9-6-78	SANBORN PLASTICS CORP.	2 Ac.	227.98	830-1081	5-24-89										
SPLIT **002	STRUCTURAL FIBERS (Remainder)	3.383	294.72'	434-692																
003	J.J. & N. PRYATELY s.s.	2.80		717-1183	7-2-84															
004	" " " s.s.	2.93		" "	" "															
005	" " " s.s.	1.13		" "	" "															
* 001A	J. & M. McNAUGHTON	2.00	382.1	629-814	9-6-78	SANBORN PLASTICS CORP.	2.0	382.1	803-99	1-26-88										
** 002 A	GPI, INC. (Easement off) *	7.6174	663.63	750-50*	12-17-85															
** 002-002A 1211-008	STRUCTURAL NORTH AMERICA	15.62	1332.76	1091-635	2-7-97															
* 1112-001	CHARDON METH. CHURCH	3.64		286-63	~~~>	ACREAGE CHANGED TO 25 Ac. DUE TO ANNEXATION BY ORD. #904														
* 002	" " "	3.76		361-185																
003	H.G. & S.C. CLUTE	1.235	192.12	733-1129																
004	T. & D. SABULA S.S.	3.31	40.0'	681-369	12-21-81															
005	" "	0.19	41.5'	524-628																
006	K. YAUGHER	1.95	181.7'	653-306																
007	J.J. & N.R. PRYATELY			717-1183	7-2-84	C.F.N. ECKERTSON			816-810	8-31-88										
008	R. & A. BERTKE	0.27	125.05'	732-323	3-29-85	F. & M. PAVLICK	.27	125.05	806-1066	4-13-88										
009	R. & E. BISSELL {OUT OF 0.72 0.66 IN TWP}	0.06		296-372																
010	D.E. ERNST	0.85		556-123																
011	C.R. HAMRICK 3.18+ 0.02	3.19		542-960	7-10-72	MORGAN SEE MAP														
012	A.A. REED	0.42	155'	740-1073	1985															
013	A.A. REED	0.31	75'	740-1088	1985															
014	R. & K. COULTER	0.31	75'	712-31																
015	C.R. HAMRICK	0.31	75.0'	542-960	7-10-72	MORGAN - SEE MAP														
016	J. & M. PARANISH	0.46	73.7'	732-793																
017	J. KRIZ & L. STIVERSON	6.68	150'	619-119	2-6-78	See Map														
018	P. & E. MOOREHEAD	2.09	149.97	242-535		E. Moorehead 10-102000			1277-1162	4-19-99										
* 019	J. & S. JANDA LEFT 6.11Ac	6.11		224-598		S. JANDA	6.11		621-82		C. & J. ARKO	6.11		817-323	9-13-88					
020	R.G. & K. BROWN	0.72	112'	748-	11-18-85	> 1 parcel (020021) see map														
021	" "	-	-	-784	-															
022	D. & J. FLETCHER	0.77	150.8	553-116		J.E. FLETCHER See MAP	0.77													
023	R. & L. BLEWETT	0.38	75'	427-848		R.A. CROW & M.M. FRANK			907-29	6-18-92	SEE MAP									
024	" "	0.38	75'	377-530		" "			"	"										
025	" "	1.0	351.5	254-426		" "			"	"										
026	D.C. & K.L. HERCIK	0.75	113.06	734-137	4-2-85															
027	M. & M. D'AGOSTINO	0.647	100'	551-260		M.F. D'AGOSTINO	.647	100'	973-670	3-3-94	SEE MAP									
028	B.J. GRIFFITHS	0.30		750-6	12-16-85	D.A. & K.E. EASTHON	0.302		761-923	6-30-86										
029	P. & V. BALOG	0.348		733-63	3-29-85															
* 019-1	R.J. & K. JANDA	10.89		700-640	7-5-83															
1112-001, 002 & LOT 126	COMBINE CHARDON UNITED METHODIST CHURCH	28.79	470.73	1104-290	5-13-97															

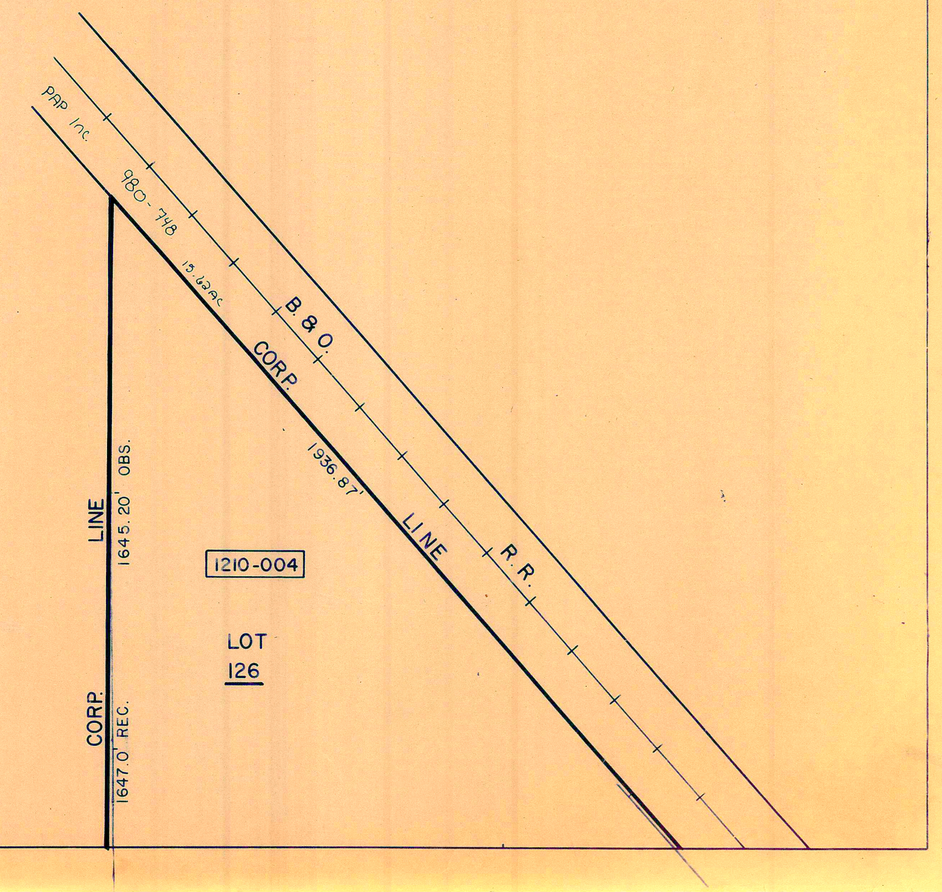
PAP INC.
980 - 7/8
15.63 AC.
B. & O.
R. R.
CORP.
LINE
1936.87'
LINE
1645.20' OBS.
CORP.
1647.0' REC.
1210-004
LOT
126

CORP. LINE

378 0'

1112-017

860-287

6.68Ac

1112-019

CORP. LINE

1112-019	483.63 1113-004	2219.4 1113-007	

10-14

HAMBDEN TWP

CORP. LINE

4504.00'±

HAMBDEN TWP

LINE

897.60'±

1214-013

PLAT VOL. 14 - PG. 15

Pan. # 1

4506.05'±

CORP. LINE

CHARDON TWP

161.0'

CORP LINE

221.4'±

1113-007

3069.0'

CORP LINE

1210-001

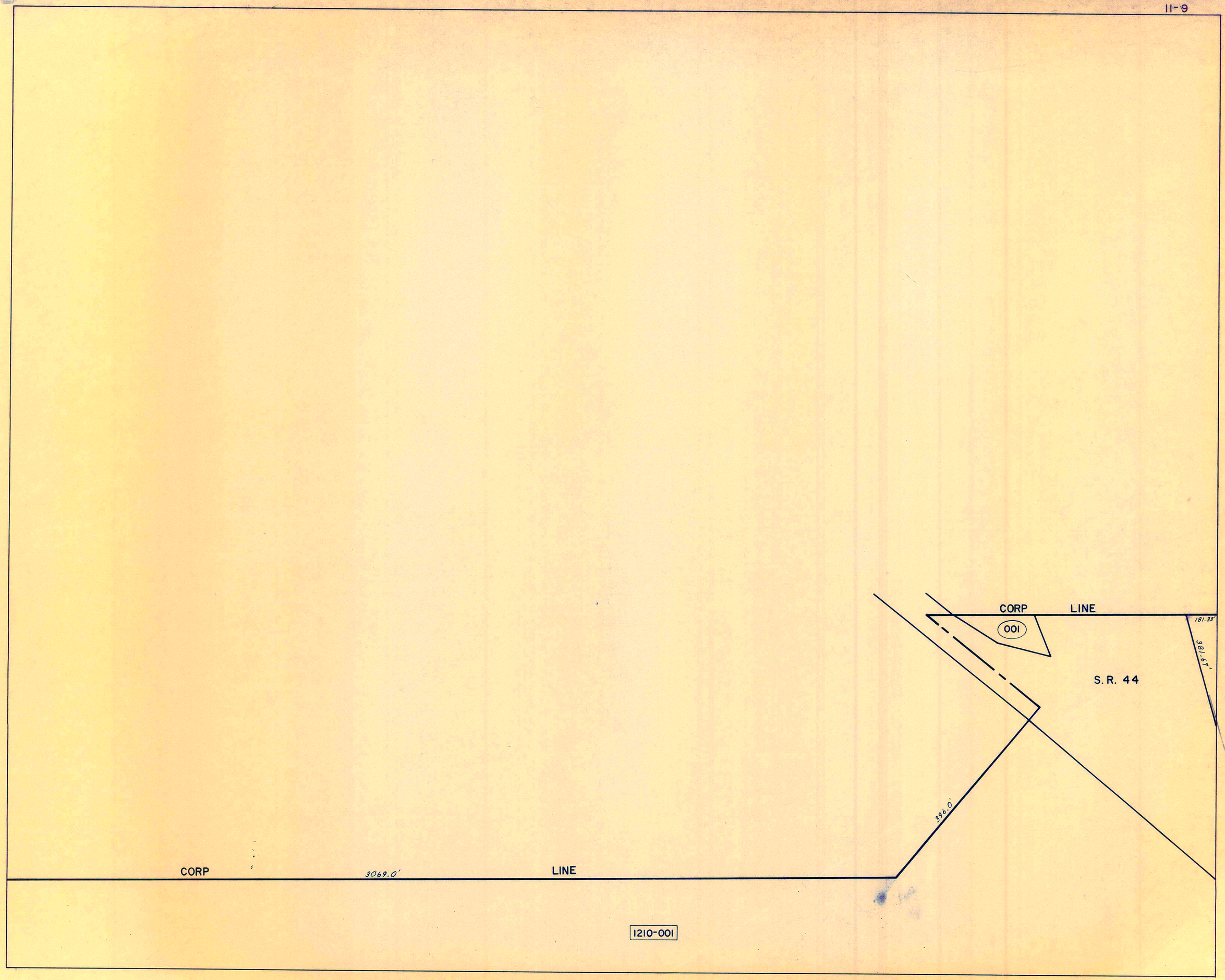
CORP
LINE
001
181.33'
381.67'
S.R. 44
396.0'
CORP
3069.0'
LINE
1210-001

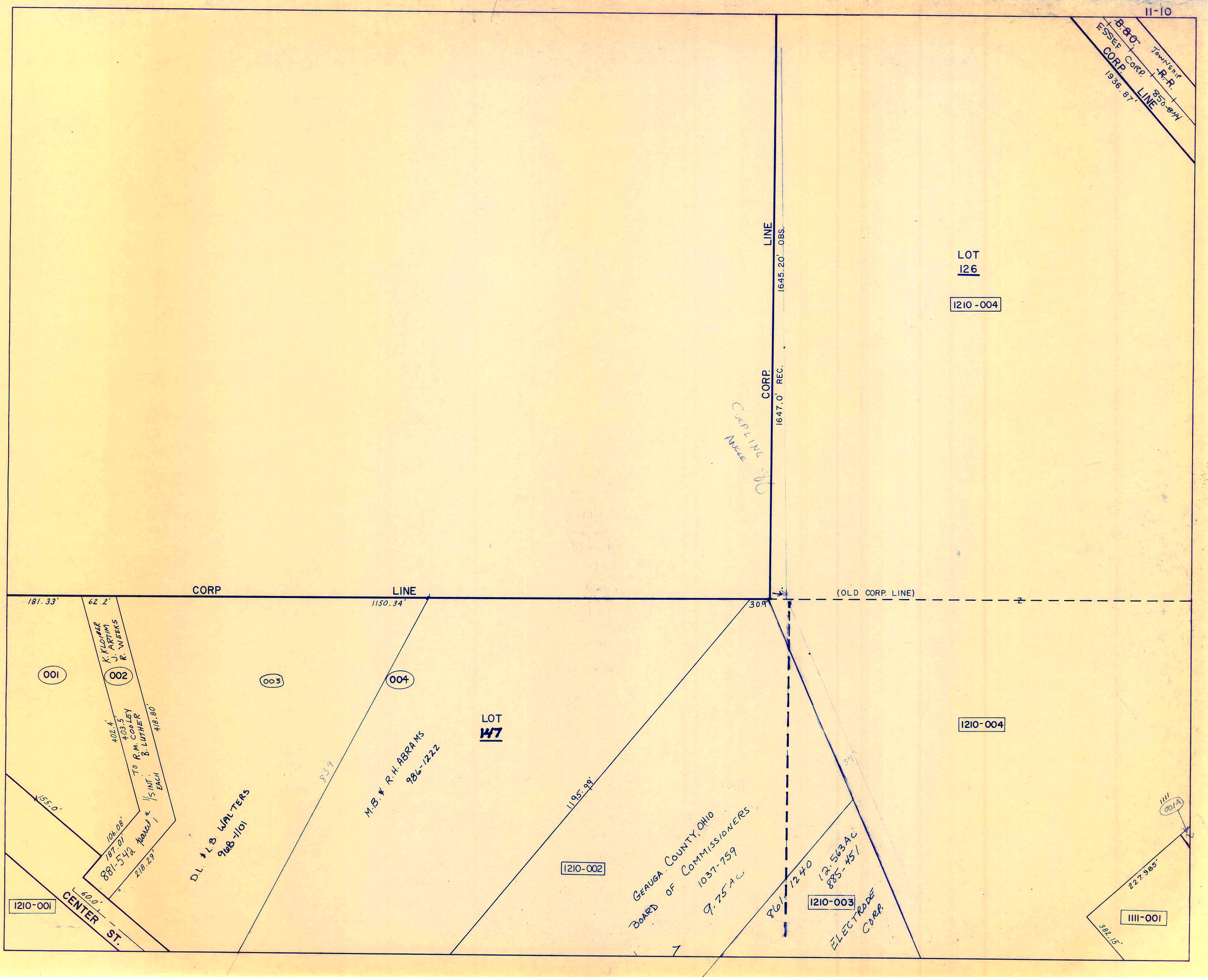
11-10
B.&O.
ESSEF CORP.
CORP. LINE
1936.87'
TOWNSHIP
R.R.
850-844
LOT
126
1210-004
CORP. LINE
1645.20' OBS.
1647.0' REC.
CORPLINE ANGLE
CORP LINE
(OLD CORP. LINE)
181.33'
62.2'
1150.34'
30.9'
001
002
003
004
K. KLOIBER
J. ARTIM
R. WEEKS
TO R.M. COOLEY
B. LUTHER
1/5 INT. EACH
402.4'
403.5'
418.80'
155.0'
106.08'
187.01'
881-542 parcel 1
218.29'
60.0'
CENTER ST.
1210-001
D.L. & L.B. WALTERS
968-1101
839
M.B. & R.H. ABRAMS
986-1222
LOT
147
1195.99'
1210-002
GEAUGA COUNTY, OHIO
BOARD OF COMMISSIONERS
1037-759
9.75 AC
861-1240
12.563 AC
885-451
1210-003
ELECTRODE CORP.
1210-004
1111
001A
227.985'
382.15'
1111-001

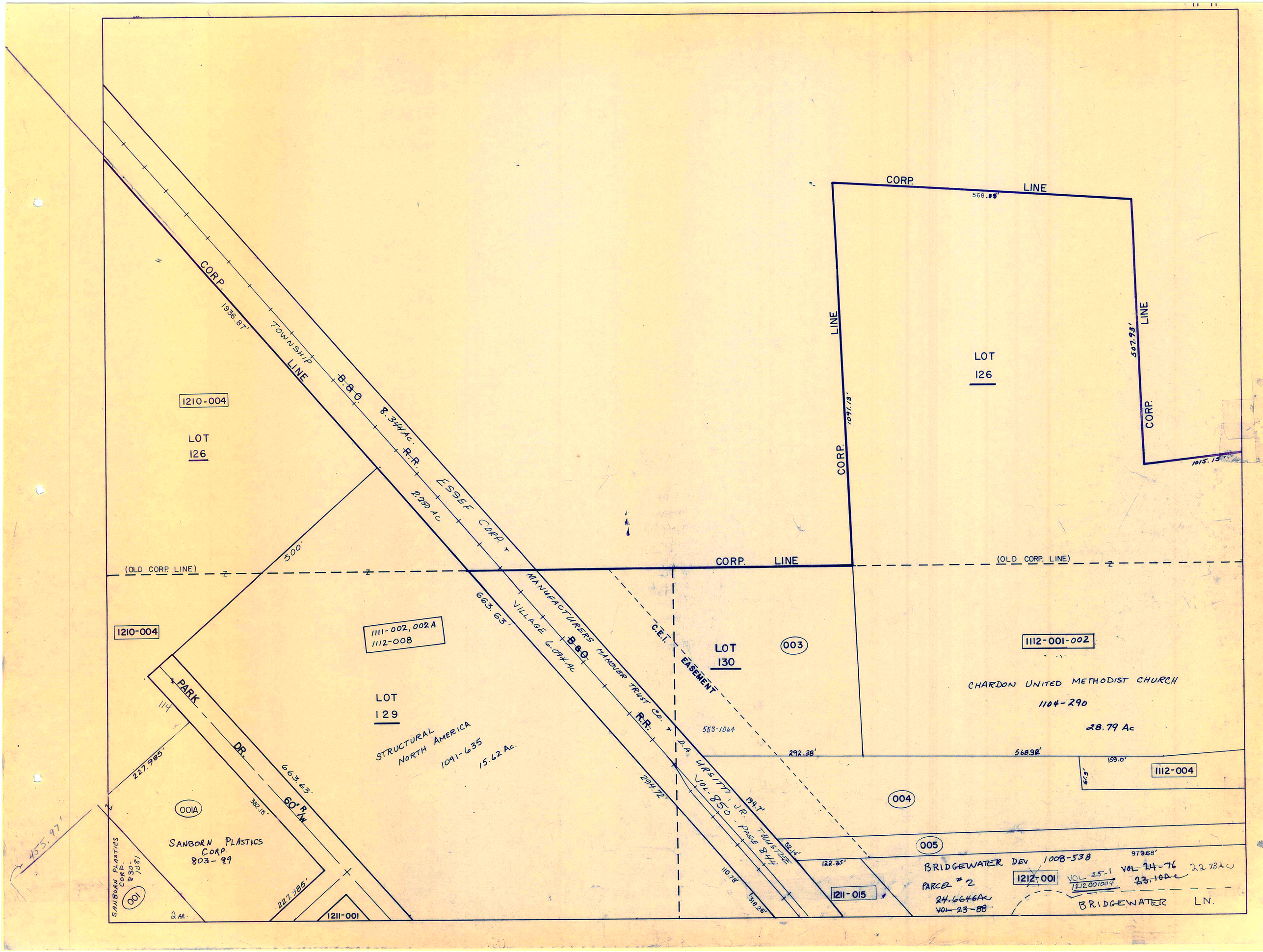

CORP. LINE
568.88'
CORP. LINE
1936.87'
TOWNSHIP LINE
B.&O. R.R.
8.344 Ac.
ESSEF CORP. + MANUFACTURERS HANOVER TRUST CO. + D.A. URSITTI, JR. TRUSTEE
2.250 Ac
VILLAGE 6.094 Ac
B&O R.R.
663.63'
500'
1210-004
LOT 126
LOT 126
LOT 129
LOT 130
1111-002, 002A
1112-008
STRUCTURAL NORTH AMERICA
1091-635
15.62 Ac.
C.E.I. EASEMENT
553-1064
VOL. 850 - PAGE 844
(OLD CORP. LINE)
CORP. LINE
(OLD CORP. LINE)
1091.13'
507.93'
1015.15'
CORP. LINE
CORP. LINE
003
1112-001-002
CHARDON UNITED METHODIST CHURCH
1104-290
28.79 Ac
292.38'
568.92'
159.0'
1112-004
004
005
194.7'
52.14'
122.35'
979.68'
BRIDGEWATER DEV 1008-538
PARCEL #2
24.6646Ac
VOL 23-88
1212-001
VOL 25-1
1212-001004
VOL 24-76
23.10Ac
22.73Ac
BRIDGEWATER LN.
1211-015
110.78'
318.26'
294.72'
PARK DR.
114
227.985'
663.63'
60' R/W
382.15'
001A
SANBORN PLASTICS CORP.
803-99
SANBORN PLASTICS CORP.
830-1081
001
2 Ac.
227.985'
1211-001
455.97'

CORP. LINE 1015.15'

LOT 126

(OLD CORP. LINE)

001-002

CHARDON UNITED METHODIST CHURCH

1104-290

361-185

LOT 130

28.79 Ac.

1111-004

1111-005

REMAINING LANDS PARCEL #3 5.7708AC VOL 26-28

VOL 26-28 PHASE 7C 3.664Ac

BLDG #4

BLDG #3

BRIDGEWATER LN

171.1

176.8

858.67

1322.0

463.05

182.48

150.61'

38.04'

93.13'

004

005

200.55 S.W. Aeton 1194-5

4.52 18-128800

200.55

1337.45

006

1055.2

007

C & N ECKERTSON

816-810

822-450

Parcel #1

4.23AC

F & M PAVLICK

276.0

008 .27Ac

7

CORP. LINE

459.73

619-119

R. M & L. J. STIVERSON

860-285

860-287 S.S.

LOT 127

466.2

1090.0

585.6

612.2

019.1

C & J. ARKO

817-323

019

428.0

410.0

011

340.14

713.2

6.68Ac

017

018

E. G. Moorhead

1229-1160

10-103000

4-19-99

#2 - 3.196Ac

B.P. + U.M. HEINEKING

903-993

264.73

147.73

135.0

194.6

6.11Ac.

LOT LINE

DRIVE

101.47

48.5

009

010

016

#1

015

.31Ac.

014

013

012

120.0

153.0

75.0

60' R/W

CANFIELD

1500

240

R.A. & M.M. CROWE

025

1033-555

1.96Ac.

907-29

916-303

300.7

024

1033-555

907-29

916-303

.38Ac.

220.0

023

1033-555

907-29

916-303

.34Ac.

597.5

44.8

022

J.E. FLETCHER

777-756

0.768 Ac.

150.59

748-784

021

R. + K. BROWN

.72Ac

100.0

020

282.0

026

M.F. DIAGOSTINO

973-670

027

.647AC

282.0

94.25

028

187.75

029

190.0

1212-051

NORTH 60' R/W 40.0 STREET

192.12

410.73'

181.7

800

100.0

125.0

700

1500

1212-051

14-99 18' ASPHALT

COMMON AREA

14-99 18' ASPHALT AREA

COLONIAL PARK CONDOMINIUMS DRIVE

LOT 132

5A 5B

7A 7B

8A 8B

6A 6B

9A 9B

4A 4B

3A 3B

2A 2B

1A 1B

10A 10B

11A 11B

12A 12B

008

650.8

693.0

PARCEL NO.	TRANSFERRED TO	AC.	FT. FRT.	VOL. PAGE	DATE	TRANSFERRED TO	AC.	FT. FRT.	VOL. PAGE	DATE	TRANSFERRED TO	AC.	FT. FRT.	VOL. PAGE	DATE	TRANSFERRED TO	AC.	FT. FRT.	VOL. PAGE	DATE
1113-001	R.J. JANDA	3.0	325.0	234-442		R&K JANDA	3.0		619-1104	3-27-78										
002	C. & H. THOMAS	1.0	100.0	418-169		C.M & H THOMAS	1.0	100.0	732-319	3-27-85										
003	A.M. DIETZ JR. & R. DIETZ	1.0	100.0	300-141	661-1150	R.A. DIETZ, JR.	1.0	100.	958-77	10-20-93										
004	C. MUEHLEISEN	6.24		221-139		M. BEVINGTON L. RENNER	6.24	COMBINED	657-1038		M & L BEVINGTON	6.56	60'	733-1101						
005	C & P "	.316		352-78			.316	6.56 100'												
*006	W. & K. EPPARD	3.00	200.0	546-1209		K. ELDRIDGE	3.00	200.0	571-183*		K. & C. ELDRIDGE SPLIT .007	2.99	200.0	733-42*	*	C.A. ELDRIDGE	2.99	200.0'	924-595*	12-1-92
007	T. PRATELY 60.35	60.0		502-210																
008	L.B. KEENEN	5.02		410-987		J. L. & K. S. BROWN	6.2		719-220	7-24-84	See Maps MARTIN	4.97			851-1244					
009	" "	3.0	238.6	239-535		T.A. & M.A. JIVIDEN	3.0	238.6'	697/811	5/6/83	T.A. & M.A. JIVIDEN (see map)	3.0		1209-412	1-5-99					
010	R. & K. JANDA	.45	100.0	418-621		SPRING			615-917											
011	R.J. JANDA left .36Ac SPLIT: 1427	2.75	1323	233-431	1.427 AC.						Concordia Construction, Inc.			844-649	1-16-90					
014A 012	" " left .04Ac SPLIT	.51		233-431		ALAN DAVID JANDA	1.505		750-925	12-26-85										
013	" "	.51		233-431							Concordia Construction, Inc.			844-651						
013A 014	" "	3.56		233-431																
015	" "	4.0	314.16	233-431		R.J. & K. JANDA	13.924	1042.69	750-928	12-26-85										
016	" " 11.00 Ac.	4.0	314.16	233-431																
017	" "	2.9	228.3	233-431																
011A	J.W. SPRING	1.323		695-917	3-23-83															
018	J.W. SPRING (QCD)	0.22		695-915	3-23-83	~~JANDA PLACE~~ ROADWAY		ORDINANCE	#1544	AUG 11, 1994										
0118012-1	R.W. JANDA	1.536	125'	736-763	4-30-85	M.T. & L.C. TOADDY	1.536	125'	754-1196	3-24-86	SEE MAP									
*006.1	THE VILLAGE OF CHARDON	.0017		749-36	11-25-85															
019	(ROADWAY) ALAN D. JANDA	.023		750-925	12-26-85	E. & P. BRICE See MAP														
011012013014A	ALAN DAVID JANDA	1.505		750-925	12-26-85	E. & P. BRICE SEE MAP														
013A014015016017	R.J. & K. JANDA	13.924	1042.69	750-928	12-26-85	CHELMSFORD PROPERTIES, INC.	13.924		810-284	5-27-88	See MAPLE HILL SUB. Below									
12/2-053.1	VILLAGE OF CHARDON	.92A		723-1226	1984															
013A014015016017	MAPLE HILL SUBDIVISION:	V.	18 -	PG. 86 & 87																
S/L 1		0.85Ac																		
S/L 2		0.80 Ac		905-346	6-1-92															
S/L 3		1.02 Ac																		
S/L 4		0.63 Ac																		
S/L 5		0.65Ac																		
S/L 6		0.64Ac																		
S/L 7		0.59Ac																		
S/L 8		0.64Ac																		
S/L 9		0.58Ac																		
S/L 10		0.57Ac																		
S/L 11		0.61 Ac																		
S/L 12		0.58Ac																		
S/L 13		0.62Ac																		
S/L 14		0.64Ac																		
S/L 15		0.64Ac																		
S/L 16		0.64Ac																		
S/L 17		0.88Ac																		
2nd Parcel 1114-001	CHARDON LOCAL SCHOOL DIST.	20.0		247-399																

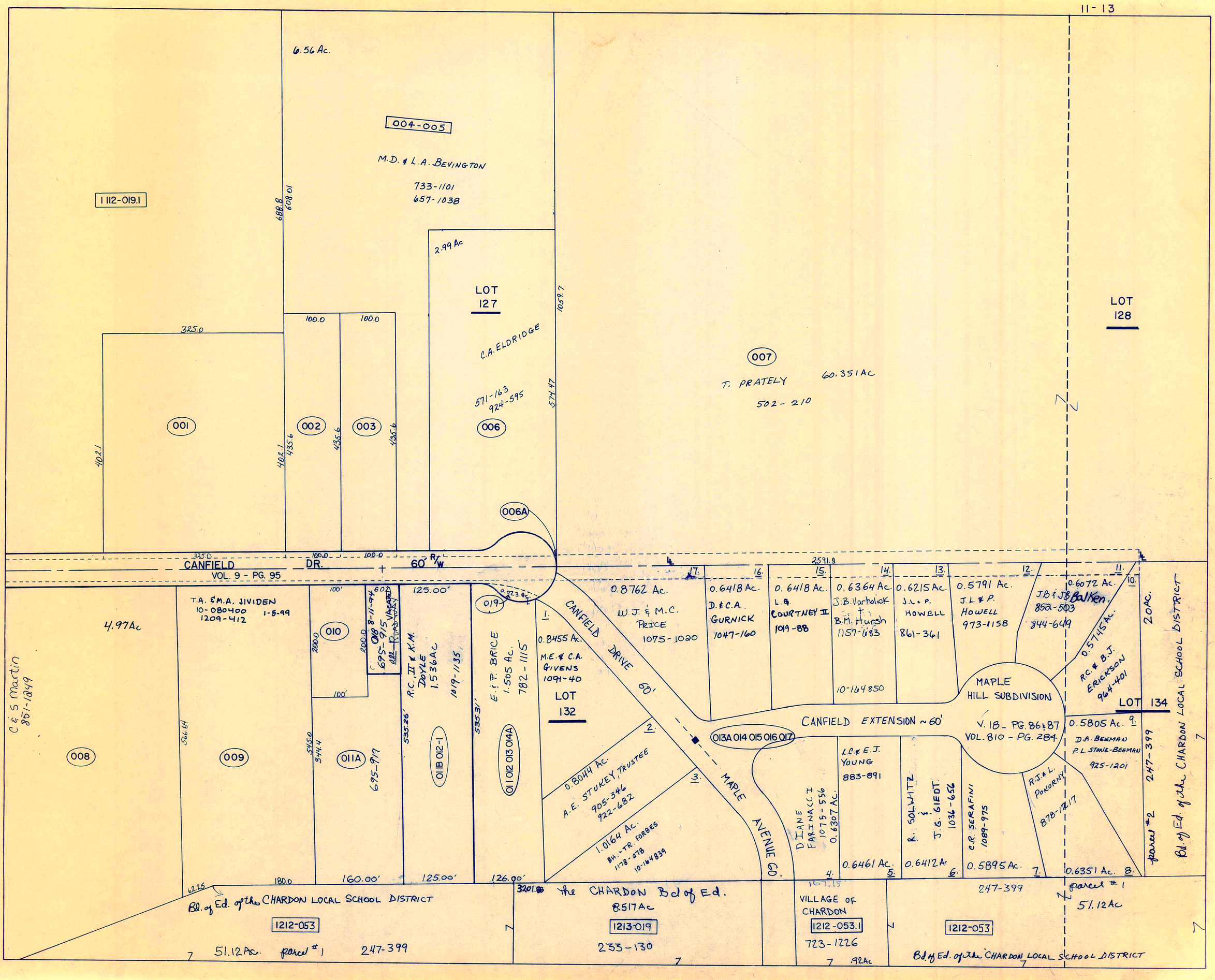
11-13
6.56 Ac.
004-005
M.D. & L.A. BEVINGTON
733-1101
657-1038
1112-019.1
688.8
608.01
2.99 Ac
LOT 127
C.A. ELDRIDGE
571-163
924-595
1059.7
574.47
325.0
100.0
100.0
001
002
003
006
402.1
402.1
435.6
435.6
435.6
006A
007
T. PRATELY
60.351 AC
502-210
LOT 128
CANFIELD DR. 60' R/W
VOL. 9 - PG. 95
2591.9
4.97 Ac
T.A. & M.A. JIVIDEN
10-080400 1-5-99
1209-412
C & S Martin
851-1249
008
009
010
011A
695-917
011B 012-1
011 012 013 014A
R.C. II & K.M. DOYLE
1.536 AC
1019-1135
E. & P. BRICE
1.505 Ac.
782-1115
125.00'
125.00'
126.00'
160.00'
180.0
0.023 Ac.
019
0.8455 Ac.
M.E. & C.A. GIVENS
1091-40
LOT 132
CANFIELD DRIVE 60'
0.8762 Ac.
W.J. & M.C. PRICE
1075-1020
0.6418 Ac.
D. & C.A. GURNICK
1047-160
0.6418 Ac.
L.G. COURTNEY II
1019-88
0.6364 Ac.
J.B. Varholick + B.M. Hursh
1157-683
10-164850
0.6215 Ac.
J.L. & P. HOWELL
861-361
0.5791 Ac.
J.L. & P. HOWELL
973-1158
0.6072 Ac.
J.B. & J.B. Balken
852-503
844-649
0.5745 Ac.
R.C. & B.J. ERICKSON
964-401
20 AC.
LOT 134
MAPLE HILL SUBDIVISION
V. 18 - PG. 86 & 87
VOL. 810 - PG. 284
CANFIELD EXTENSION ~ 60'
013A 014 015 016 017
0.5805 Ac.
D.A. BEEMAN
P.L. STONE-BEEMAN
925-1201
247-399
parcel #2
Bd. of Ed. of the CHARDON LOCAL SCHOOL DISTRICT
0.8044 Ac.
A.E. STUKEY, TRUSTEE
905-346
922-682
1.0164 Ac.
BH. + TR. FORBES
1178-278
10-164839
MAPLE AVENUE 60'
DIANE FARINACCI
1075-556
0.6307 Ac.
L.C. & E.J. YOUNG
883-891
0.6461 Ac.
R. SOLWITZ & J.G. GIEDT
1036-656
0.6412 Ac.
C.R. SERAFINI
1089-975
0.5895 Ac.
R.J. & L. POKORNY
878-1217
0.6351 Ac.
parcel #1
51.12 Ac
Bd. of Ed. of the CHARDON LOCAL SCHOOL DISTRICT
1212-053
51.12 Ac. parcel #1 247-399
the CHARDON Bd of Ed.
8.517 Ac
1213-019
233-130
VILLAGE OF CHARDON
1212-053.1
723-1226
.92 Ac
1212-053
Bd. of Ed. of the CHARDON LOCAL SCHOOL DISTRICT

PLAT VOL. 14-PG. 15
Par. #1

141.0
CORP. LINE
139.4
146.6

CHARDON TWP.
CORP. LINE

532-1075
102.70Ac

1214-009013

1113-007

LOT
128

632.9

OLD CORP. LINE

4504.00±

HAMBDEN TWP

4

2591.9

4506.05±

CORP. LINE

001

LOT
134

247-399 - #2 PARCEL = 20 Ac
Bd. of EDUCATION of the CHARDON LOCAL DISTRICT

3201.88

247-399 - #1 parcel = 51.12Ac
Bd. of Ed. of the
CHARDON LOCAL SCHOOL DISTRICT

1212-053

51.12Ac

7

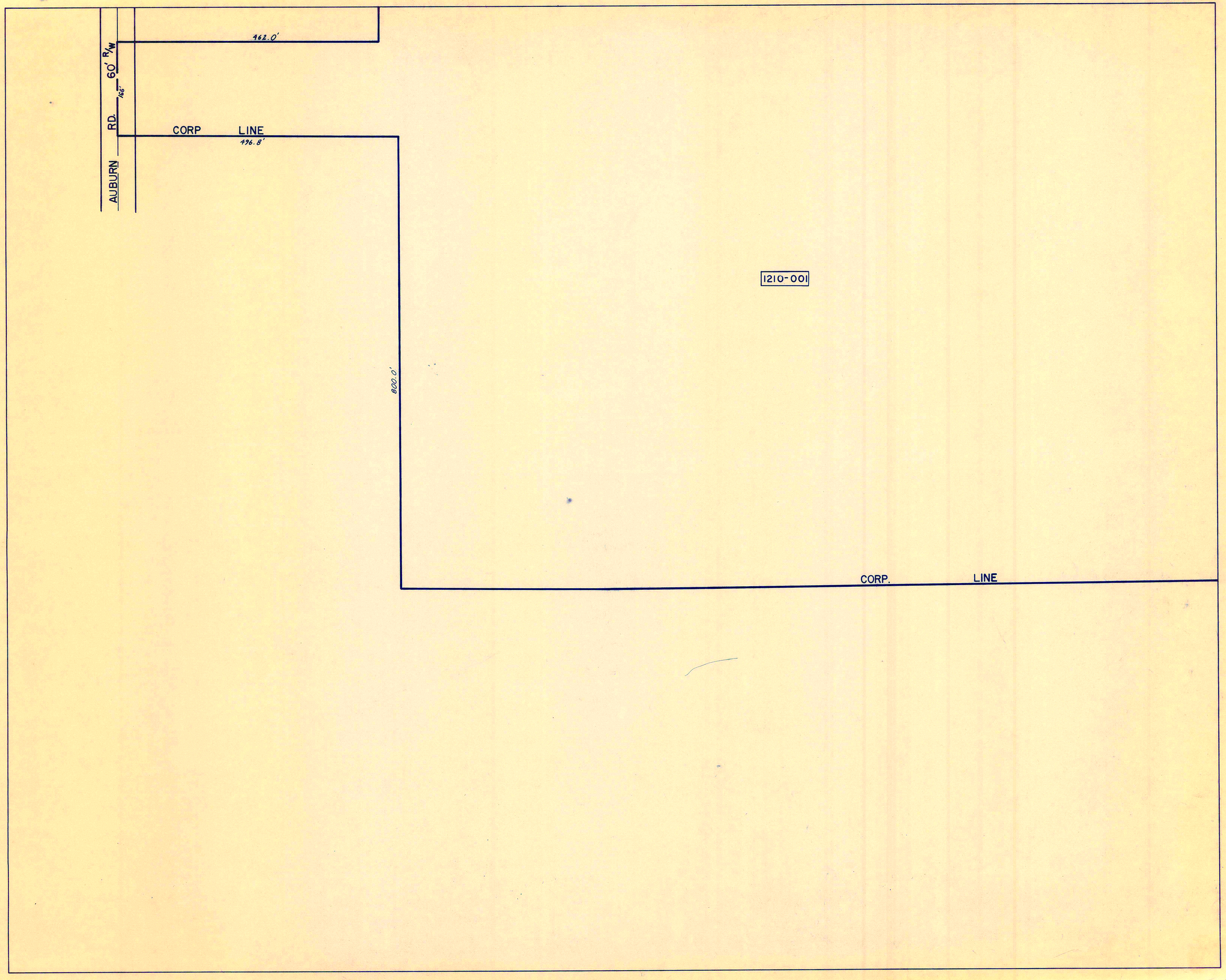
762.0'
60' R/W
165'
RD.
AUBURN
CORP LINE
496.8'
800.0'
1210-001
CORP. LINE

LOT LINE

LOT 147

1210-001

CORP LINE

LOT LINE

919.36'

Z

LOT 153

1309-003

CORP LINE

2519.28'

1147.5'

1210-015

PARCEL NO.	TRANSFERRED TO	AC.	FT. FRT.	VOL. PAGE	DATE	TRANSFERRED TO	AC.	FT. FRT.	VOL. PAGE	DATE	TRANSFERRED TO	AC.	FT. FRT.	VOL. PAGE	DATE	TRANSFERRED TO	AC.	FT. FRT.	VOL. PAGE	DATE
1210-001	R. OSBORN	124.29		243-186		C & S. OSBORN 1210-014 Exc 5.36	118.93		580-92		* SEE MAP									
002	THE DAUTLESS LEASING CO	9.75	3.75	537-197		~~CAZEL LEASING LIMITED PART.~~	9.75	374.49	746-703	10-16-85	CAZEL LEASING LIMITED PART.	17.19 ~~22.31~~ (NEW SURVEY)	874.49'	746-704	10-16-85	COMBINED				
003	THE SABIN DEVLE. CO 5.50 7.40	12.9	500.0	486-720		Sabin Devle. Co.	12.9	500.0	591-583		CAZEL LEASING LIMITED PART.					COMBINED See Map				
004	J. LOECY	13.3		296-538	½ INT.	R. Loecy New Survey 40.4	40.5		576-999											
005	E. & J. WENZEL 1.09 + 0.39	1.48	150.0	352-529		E.D. WENZEL	1.48		734-1171	4/3/85										
006	S. & H. HELSER 1.93	1.97	200.0	352-527		LLOYD & FLORENCE D. LUITHLE	1.974	200	582-995	Dec. 1975	C.B. WHITE	1.974	200'	734-677	4-2-82	SEE MAP				
007	C. H. OSBORN	3.81	150.0	464-319		BANK ONE CLEVE. NATIONAL	3.819	150.0	717-482	6/21/84	G.A. + E.A. YOUNG	3.819	150	721-436	10/10/84	SEE MAP				
008	L & F. LUITHLE & R. & S. VISTA	5.0	173.5	558-723																
009	T. & C. LARICCIA	5.02	173.5	424-968		C. LARICCIA	5.06	173.5	714-771	5-2-84	SEE MAP									
010	EVANS REALTY CO.	20.7	79.2	218-487		EVANS REALTY ASSOCIATES			678-91		CENTER SIX CORP.			775-921						
011	SOLON MANUF. CO	5.25	600.0	373-528																
012	M. BAKER	5.99	142.5	247-9												SEE MAP } SPLIT 012 013-1 012-013-2 013				
013	" " 17.55			233-99		R.J. LOECY	17.55		809-648	5-20-88	R.J.L. PROP. INC.	17.55		814-585	7-1-88	SEE MAP }				
				247-483																
				260-233																
014	SANBORN PLASTICS CO. 1.04 5.25	6.29	300.0	409-104																
015	R. OSBORN	11.75		243-186		C & S. OSBORN 1210-016 Exc 2.53	9.22		580-92											
016	C. & S. OSBORN 1210-001 1210-015	7.89	450.0	580-92		SPEAR INSURANCE AGENCY INC.	7.89	450.	717-1336	7/3/84	SPLIT -1.36 AC. HRUSKA	* See Map *								
(out of 002 & 003) 017	NORTHEAST PROPERTIES LIMITED	5.12	181.30'	762-277	7-3-86	SPLIT See Map (COMBINED)														
" " 016 16A.	A. & L. HRUSKA	1.36	179.0'	822-157		* SEE MAP														
1211-001	J. LOECY	2.76		296-532	½ INT	R. Loecy New survey	2.81		576-999		W. H. Smith	2.81		633-699		R.C. VESE ~~See map~~	2.81		761-1125	12-19-85
002	W. & M. SMITH	.12	15.0	492-587		W. SMITH	0.12		619-1139	3-28-78	R.C. VESE	0.12		761-1125		CHELMS FORD. PROP			822-1315	"
003	" "	1.0	105.6	479-212		" "	1.0		" "		R.C. VESE	1.0		761-1125		"			"	"
004	J. LOECY	1.45	50.0	296-532		J & M RICHLAK	1.28	50.00	562-458	4-25-74	* See Map 781-561									
* 005	THE METAL CRAFT CO	1.419	150.0	479-317		EVANGELICAL CHURCH	1.419		619-587	3-3-78	J. & M. RICHLAK	1.419		759-964						
006	J. & M. RICHLAK	1.5		538-643		* See Map 781-561														
* 007	THE METAL CRAFT CO	2.059	220.1	326-618		EVANGELICAL CHURCH	2.059		619-587	3-3-78	J. & M. RICHLAK	2.059		759-964						
* 008	STRUCTURAL FIBERS CO	4.0		304-54																
009	E. & R. TOTH	4.25		515-190		J. LOECY	4.25		571-1166	12-05-74	GEAUGA COUNTY	4.25		574-143	12-30-74	See Map				
* 010	J. LOCEY 8.27 Ac. To 024			296-532		See Map Combined 011-023		872	269											
* 011	" " .29			296-545		See Map Combined 010-023		872	269											
012	J. WOZNIAK 3.16	2.0		410-465		D. Pinzone et al	3.16		591-1054		DONALD PINZONE SPLIT See Map			665-276		730-377 NEW SURVEY				
013	O. & G. GRABOWSKI	.36	70.0	480-98		} L. & K. RUPLE														
014	J. & G. "	1.0	150.0	285-544		} " " SEE MAP														
015	THE C.E.I. CO	1.98		495-965																
016	" " " (EASEMENT)	.773		495-480		LAND IN BRIDGEWATER DEV.	22.6646Ac		93-88											
017	" " "	1.23		495-416																
018	DEVEL. & MFG. CO. INC. 1.29 0.13	1.42	348.4	452-682																
019	WESTERN RESERVE TELE. CO.	.665	100.0	459-82																
020	G. ALLYN	2.31	203.4	348-498		THE TITLE GUARANTEE & TRUST Co.	2.31		665-886	6-26-80	G. ALLYN	2.31		692-446		G. & A. ALLYN SR.	2.31	203.4'	813-188	7-12-83
021	" "	.998	300.0	558-1301		"	.998		665-886	6-26-80	G. ALLYN	.998		692-446		" " "	.998	300'	"	"
022	J.J. STANKUS	4.24	372.7	281-544																
* 023	J. LOECY	0.34		296-532		See Map Combined 011-010 & 872-269														
* 024	R. Loecy Mtg. OUT OF 010 ½ INT.	8.27		576-999	See Map split and SOLD to	R.J.L. properties & METAL COATINGS INTERNATIONAL, Inc														
025	J. & M. RICHLAK	0.212		562-458	4-25-74	See map * 781-561														
026	GEAUGA COUNTY	0.210		619-125	2-8-78						PARK LEASING GROUP			891-474	1-16-92					
* 027	DIAMOND SHAMROCK (Split from 024)	3.323		661-396		METAL COATINGS INTERNATIONAL, Inc	3.323		766-1003	Split	See map									
012 A	BENDON ENTERPRISES, INC.	1.015	210.97	729-1098	19 FEB. '85	See Map														
* 010-023-011 ←	COMBINED - See Map	6.278		872-269	5-3-91															
* 005 + 007	J. & M. RICHLAK (NEW SURVEY)	3.478		764-767																
020	CHARDON METAL PROD. CO.	203		815-523																
021	" " " "	.99		"																
* 024-1	See Map																			
* 024-2	See Map																			
* 027-1	See Map																			
* 027-2	See Map																			
COMBINE * 8.008 (1111-002-002A)	STRUCTURAL NORTH AMERICA	15.62	1332.76	1091-635	2-7-97															

SEE MAP

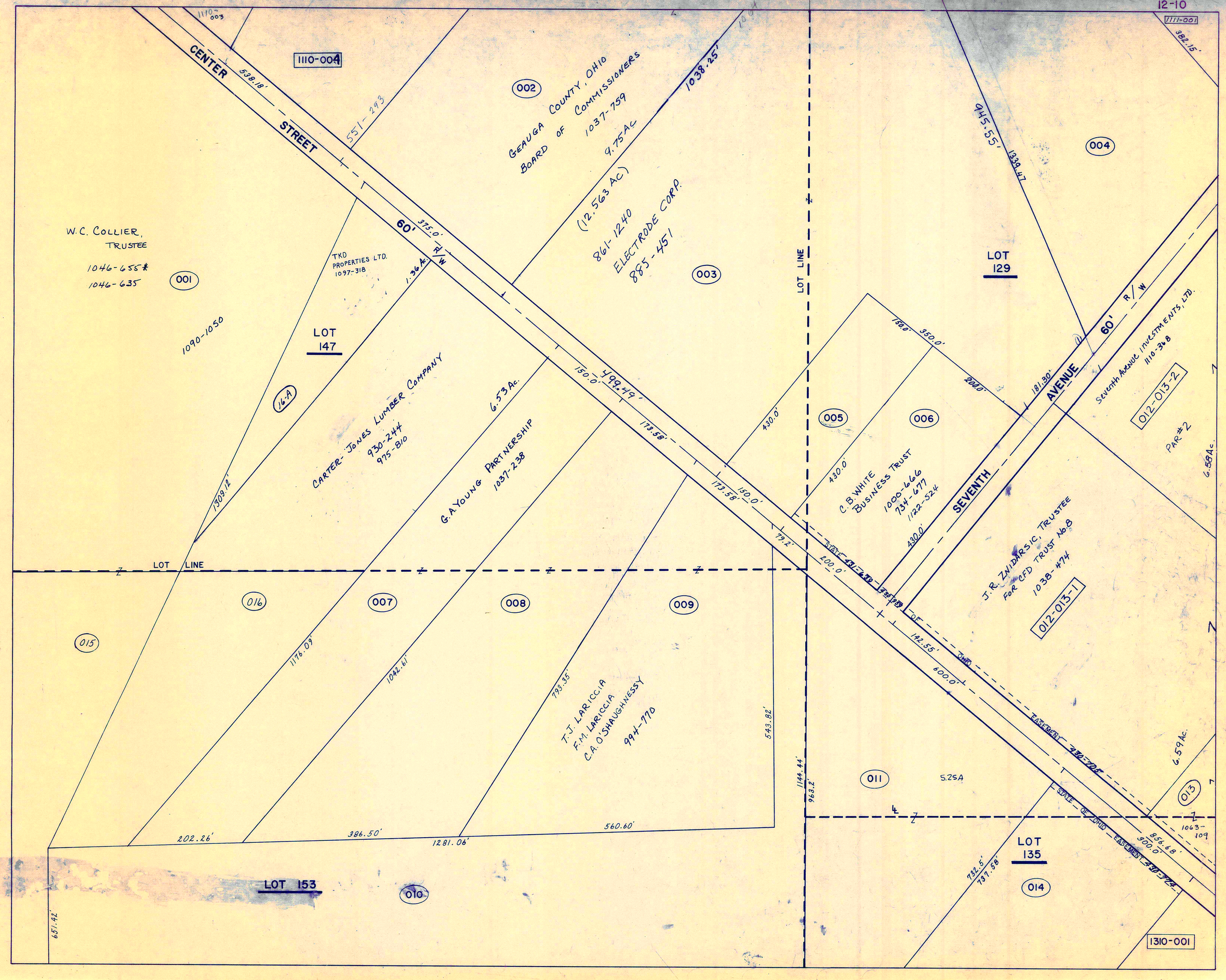
12-10
1110-004
1111-001
CENTER STREET
60' R/W
GEAUGA COUNTY, OHIO
BOARD OF COMMISSIONERS
1037-759
9.75 Ac
(12.563 Ac)
861-1240
ELECTRODE CORP.
885-451
1038.25'
945.55'
1339.47
W.C. COLLIER, TRUSTEE
1046-655*
1046-635
001
TKD PROPERTIES LTD.
1097-318
1.36 Ac.
1090-1050
LOT 147
16-A
CARTER-JONES LUMBER COMPANY
930-244
975-810
6.53 Ac.
G.A. YOUNG PARTNERSHIP
1037-238
1309.12'
LOT LINE
LOT 129
004
003
005
006
C.B. WHITE BUSINESS TRUST
1000-666
734-677
1122-524
SEVENTH AVENUE
60' R/W
Seventh Avenue Investments, Ltd.
1110-368
012-013-2
PAR #2
6.58 Ac.
J.R. ZNIDARSIC, TRUSTEE
FOR CFD TRUST No. 8
1038-474
012-013-1
STATE OF OHIO EASEMENT
016
007
008
009
015
1176.09'
1042.61'
793.35'
T.J. LARICCIA
F.M. LARICCIA
C.A. O'SHAUGHNESSY
994-770
543.82'
1144.44'
963.2'
011
5.25A
013
6.59 Ac.
1063-109
LOT 135
014
LOT 153
010
202.26'
386.50'
1281.06'
560.60'
651.42'
1310-001

1111-001A

SEVENTH AVE.

227985'

1111-001

1210-004

451.23

W.L. LANDIES
1028-534

001

2.814Ac.

.123

105.64

360

002

412.3

822-1215

003

1011-235

1.0Ac

R.I. LANDIES

412.31

108.77

412.5

270.25

54.31

105.64

200'

504.99'

150.0

005

411.06

220.1

007

LOT 129

238.5

Seventh Avenue Investments, Ltd.
1110-368

1210-012-013-2

004006025

2.996Ac
781-561
J.L. & M.E. RICHLAK

220.0

404.39

INDUSTRIAL PARKWAY

136'

PAR #2

6.58Ac.

1210-012-013-1

1038-474

6.59Ac.

814-585

1210-013

HEINEN'S, INC.
1063-109

10.37Ac.

556.94'

370.77'

LOT LINE

LOT 135

130.79'

275.72'

BENDON ENTERPRISES, INC.
1035-1023

012

NEW SURVEY
1.04Ac.

012A

10-115780
(220 ADDRESS)

CENTER ST.

280.20'

1310-001

1311-002

164.46'

FIFTH AVE.

209.00

1311-003

136.67'

.124

026

PARK LEASING GROUP

185.0

85'

.210Ac
891-474

120.0'

50'

159.37'

186.57'

.423Ac
872-114

027-1

79.72'

.005Ac
872-116

024-1

872-116 → METAL COATINGS INTERNATIONAL, Inc.

R.J.L. PROPERTIES, Inc.
872-128
.033Ac

872-128
.033Ac

024

2.488Ac
872-112
#.735Ac
#.730Ac

027-2

167.71'

80.00'

027

3.217Ac
5.250Ac
3.383Ac
766-1008
METAL COATINGS INTERNATIONAL, Inc.

3.233A

296.02'
296.96' NEW SURVEY

024-2

872-118
2.242Ac

METAL COATINGS INTERNATIONAL

342.82'

LOT 136

201.01

K.J. LANDIES
1139-1271
1.015Ac

220.75

224.05

0.36 Ac.

67.49'
70.0'

66.55'

014

831-1210

290.6

1.0 Ac.

J.M. GILLETTE (TRUSTEE)

70.0'

150.0'

009

Park Leasing Group
846-388

1111-002,002A
1211-008

STRUCTURAL NORTH AMERICA
1091-635
15.62Ac.

1107.78

263.63

500.49

N

318.28

TRUSTEES

BALTIMORE HANOVER TRUST CO. + D.A. URSITTI, JR.

OHIO Coal & Manufactures ESSEF

325.10'

131.01'

PARK LEASING GROUP
872-269
6.278Ac

010-023-011

331.85'

INDUSTRIAL PARKWAY

346.44

018

452-682

LOT 131

290.1
290.8

019

290.8

100.0

1000

022

020

CHARDON METAL PROD.
815-523

203.99

889.33

329.98'

149.98'
150.0

145.0

021

815-523

300.0'

300.0'

.998

2.307

145.0'

248.0'

372.79'

LOT LINE

LOT 100

381-594

H. & B. STORAGE, LTD.
1118-435

4.2 Ac

BRIDGEWATER LN.

NOW VOL 25-269

LOT 130

VOL 25-1 ~~22.73Ac~~
PARCEL #2
~~24.6646Ac~~
VOL 23-88
VOL 24-32
1212-001004016
NOW 24.2234Ac
VOL 24-76
& 23.704Ac

015

495.965

CHIMNEY RIDGE

9-B
1016-429
VOL 2715
1.164Ac

EASEMENT

016

RAILROAD

3473'

495.480

121.18

1212-004

130.22

1212-008

VOL 850 pg 2

495.416

016.81'

017

114.96

115.64

30.84
28.37

N 3°-34'-48" W

131.24

306.32'

9.51'
9.65' NEW SURVEY

577.01'

518.20' (NEW SURVEY)

252.27'

PARCEL NO.	TRANSFERRED TO	AC.	FT. FRT.	VOL. PAGE	DATE	TRANSFERRED TO	AC.	FT. FRT.	VOL. PAGE	DATE	TRANSFERRED TO	AC.	FT. FRT.	VOL. PAGE	DATE	TRANSFERRED TO	AC.	FT. FRT.	VOL. PAGE	DATE
1212-001	C.A. WEARCH 15% INT.			670-1030	1-20-81	BANK ONE OF NORTHEASTERN OHIO	24.135		691-555		BLAIR R. WEARSCH			734-1211		See Map				
002	C. & M. SCICOLONE WAS 2.825-SPLIT	2.00	(1975)	611-510	SEE 059	MARY SCICOLONE	2.00			11-27-84	See Map - new owner									
003	J. G. ADAIR	.874 ~~1.30~~	~~357~~ 264.7'	516-772																
004	C.A WEARCH			670-1030	1-20-81	BLAIR R. WEARSCH			734-1211		See Map									
005	C.J. ORZEN	1.94	125.0	232-297		R.C & P.A. DUNNE	1.94	125.0	718-450	7/10/84	P.A. DUNNE SEE MAP					R. & J. HURWITZ SEE MAP				
006	T. & V. TANN	1.82	131.4'	423-847		T. & V. TANN	1.82		731-280	3-15-85										
007	I. & R. HARLEN	.49	66.0'	546-1177		I.R. HARLAN & M.H. NELSON	.49	66.0'	1016-207	5-24-95										
008	E. HOBAN	1.26		247-342		A.N PILLA			671-9	1-27-81										
009	" "	18.2	110.0	247-342		" "			671-9	1-27-81										
010	C.G. ISSENMANN	.19	25.7'	532-340		" "			671-9	1-27-81										
011	G. MISHNE (QCD)	0.40	90.0'	574-765		Anthony M. Pilla	0.40	90.0'	689-331	9.7.82										
012	" "	0.07		"		" "	0.07		689-329	9.7.82										
013	C.E.I. CO.	2.16	131.0'	524-566																
014	THE CEICO CO.	4.29	433.7'	387-542																
015	R. & E. PAINTER			615-1234		R. PAINTER			922-57	11-12-92										
016	B. & G. PILARCZYK	.612	62'	663-211 THRU 215		Quit Claim B. PILARCZYK			637-558-562	5/4/83	C.A. & S.E. KNOUL	.612	62'	697-743	5/5/83					
017	R.W. WEIDIG	.69		453-378		See Map														
018	M.S. BLEADINGHEISER	1.6		512-112		See Map														
019	D. BURGESS 0.39	.60	60.0'	538-1041		N. BURGESS & R. BAPTIE	.60	60.0'	804-44		R.I. BAPTIE	.60	60.0'	804-45	2-17-88					
020	D. & T. HOLLORAN	1.14	113.5'	242.439		T. Holloran			710-1228		J.W. Murzynsky	1.14		1161-196	5-27-98					
021	F. & D. TINCHER	1.05	99.0'	663-534		See Map														
022	L. TYLER & E. BOORN	1.05	99.0'	460-282		I.P. & J.A. INMAN	1.05	99.0'	683-1284		M.V. & R. HAAS	1.05	99'	913-195	8-13-92	R. HASS	1.05	99.0'	984-1113	6-13-94
023	REV. C.G. ISSENMAN	.43	99.0'	542-254		A.N PILLA			671-9	1-27-81										
024	" "	.43	99.1'	538-850		A.M. PILLA			671-9	1-27-81										
025	~~Undivided 1/4 Int of 1/2 Int~~ W. & W. RIST			~~637-553~~ 637-554		D. DICKERSON	.607	99.0'	690-1264		L. & S. PETERSON	.607	99.0'	804-585	2-29-88					
026	R. & L. WILLIAM	.613	99.0'	571-1019		L. & C. WENE			690-1048		L. WENE TRUSTEE & C. WENE	.613	99.0'	1097-557						
027	D. & N. CARNEY	.49	85.6	607-650		R. D. CARNEY	0.49	85.6'	753-533											
028	G. & M. SULC	.50		243-650		G. & M. SULC	.50		723-1072	11/1/84	G.R. DREYER, TRUSTEE			1055-1144	6-20-96					
029	H.G. NOVAK	.75		667-305	8-13-80	MARY E. ARKO			740-755	10 p.d. '85	J.J. ARKO	.75		1020-996	7-11-95	SEE MAP				
030	E. & M. SCHMIDT 0.50	.48	71.5	542-1068		E. & M. SCHMIDT SEE MAP														
031	G. & H. SULC 0.14	.71		243-650		G. & M. SULC	.14		723-1072	11/1/84										
032	A.K. & C.K. HOLDEN			677-447		R.E. & N.J. HERMAN			724-153	11/2/84										
033	CHARDON RUBBER CO.	1.5		247-686																
034	" " "	.275	120.0	255-462																
035	" " "	.43	190.8	286-344																
036	PAUL MARKS			680-134	11-10-81															
037	E. & E. PETERSON	.333	67.5	260-530		E. PETERSEN			896-346	3-13-92	B.A. PETERSEN & N.L. HINKLE			1057-1142	7-3-96	SEE MAP				
038	D. & C. MEEK	.334	67.5	553-618																
039	P.L. STREET	.33	67.5	520-261	3-5-71	M.L. & N.A. BARICK 578-1099			578-1099											
040	L.M. FERRELL	.333	67.5	707-904		M.M. FERRELL			1090-181	1-31-97	SEE MAP									
041	T. & M. OGLE	.332	66.6	491-407		T. & M. OGLE	0.332	66.6'	719-292	7-25-84	T.A. & M.A. OGLE, Co-TRUSTEES			1039-579	1-26-96					
042	C.R. SAMPSON	.96	99.0	201-79	697-529	T, SR. & M. OGLE		99.0'	870-413	4-11-91	T.A & M.A. OGLE, Co-TRUSTEES			1039-587	1-26-96	SEE MAP				
043	D.L. GROSSMAN	.48	50.0	532-135		A.D. & D.L. GROSSMAN, TRUSTEE	.48	50.00	1157-1054	5/6/98										
044	T. & C. WIECH 0.83	.63	65.5	427-532		T.L. WIECH	.63	65.5	694-197	2/8/83										
045	FIFTH AVE. DEVELOPMENT	1.1	115.5	621-834		J. & M. SZUSZKIEWICZ	1.1	115.5'	696-1264	4-26-83	J.L. & M.L. SZUSZKIEWICZ	1.1		734-342	4-2-85					
046	R. & E. THORNBURGH		60.0	254-441		} B. & C. GAGE														
047	" "	.29	50.0	254-441		" " SEE MAP														
048	C.A. EARDLEY	.33	219.5	431-849																
049	N.P. SMITH	.305	70.0	531-93																
050	H.C. GEARHART	.02		513-799		W.D. COLONIAL PARK Develop.	.02		701-34	7-15-83						} Turn Page * COLONIAL PARK CONDO'S				
051	H.C. GEARHART 4.394 + 2.80 - 0.01	6.89	130.5	479-221		H.C. GEARHART	6.89		688-1365	8-30-82	Colonial Park Development			701-34	7-15-83					
052	THE CLEVELAND TRUST CO.			657-1177		K.L. Anderson			709-584		R.T. & M.R. SCHMUCKER	1 AC.	99'	810-1218	6-8-88	J.A. & B.L. Walsh 10-040200			1187-149	9-9-98
053	CHARDON LOCAL SCHOOL DIST.	52.011	610.3	247-399	SPLIT	~~VILLAGE OF CHARDON~~	~~.9210~~		723-1326	11/1/84	CHARDON LOCAL SCHOOL	51.12		247-399		1ST PARCEL				
054	R. & K. TRACY	.95	110			P.S. & L.J. King			609-327		L.J. King			699-138						
055	A. & B. HAUETER	.64	58.6	232-499		A & B. Hauetter SS.	.64	58.6	708-498	12/7/83	B.I. HAUETER	.64	58.6'	992-259	8-94	SEE MAP				
056	W.F. & M.C. RAYER	0.56	62.5	647-617																
057	G.H. WALKER	.69	66.0	643-1053																
058	ROMAN CATH. DIOCESE of CLEVE (0.04) SIZE SPLIT = 1212-060	0.82	SCHRIMPF	169-124	(212-277)	667-1125 = TRUSTEE BISHOP	A.M.	PILLA	=	667-1125										
OUT OF 002 059	D.A. PRYATELY	.825	—	576-787		DOROTHY ANDREWS (TRUSTEE)	.825	—	658/747	5/26/83	J.J. & N.R. PRYATELY	0.825		717-1174	7-2-84	J.J. & N.R. PRYATELY S.S.	0.825		717-1189	7-2-84
060	M. FENDRICH	.04	15.00	657-1096		A.J. McQUISTION SEE MAP					T. FERGUSON	.04	15'	913-123	8-21-92					see page
000	B.F. RIDER, Jr. (QCD) (Cemetery)			715-810	5-16-84	THE VILLAGE OF CHARDON														
	D.F. ROGERS (QCD) "			715-812	5-16-84	" " " "														
	J.G. ROGERS (QCD) "			715-815	5-16-84	" " " "														
	R.K. ROGERS (QCD) "			715-818	5-16-84	" " " "														
	G.M. RIDER (QCD) "			717-160	5-16-84	" " " "														
053	VILLAGE of CHARDON	.9210	SPLIT	723-1026	11-1-84															
025	HELEN K. McDONALD (1/3 INT.)	0.607	99.0'	574-322		SEE ABOVE														
"	GLADYS WALKER (1/9 INT.)	"	"	"																
"	WARD McDONALD (1/9 INT.)	"	"	"																
"	JUNE PRINCE (1/9 INT.)	"	"	"																
"	THOMAS G. McDONALD (1/9 INT.)	"	"	"																
"	GORDON McDONALD (1/36 INT.)	"	"	"																
"	GARY McDONALD (1/36 INT.)	"	"	"																
"	PAULA McDONALD (1/36 INT.)	"	"	"																
"	PAMELA McDONALD (1/36 INT.)	"	"	"																
"	WILLIAM RIST (1/2 of 1/9 INT.)	"	"	637-553																
"	W.M. RIST (1/2 of 1/9 INT.)	"	"	637-553																
003-1	R. & A. CHESLER	.43	114.0'	1025-1329	8-29-95															

BRIDGEWATER VILLAGE CONDO - 12/2001004

CHANGE THIS ONLY →

ERASE + CHANGE ←

→ PHASE INFORMATION BRIDGEWATER VILLAGE CONDO DO NOT CHANGE

	PARCEL #	BLDG #	Ac.	ADDRESS	Rd NAME	PHASE	VOL	Pg.	DATE	OWNER	VOL	PAGE	VAC.	BLDG.
10	165338	1	.37	102	BRIDGEWATER LANE	4-A	25	1	9/97	A.M. HOLICKY TRUSTEE	1142	414	✓	
	165334	2	.24	105	"	3-A	24	76	2/97	E V KERR TRUSTEE	1093	886		✓
	165341	3	.252	106	"	5-A	25	69	6/97	K.L. WITOSKY, Trustee	1176	225	✓	
	165342	4	.26	108	"	5-B	25	69		JANE M. HAYMAN	1113	1235		✓
	165335	5	.19	110	"	3-B	24	76		E. F. MOREL	1091	1072		✓
	165339	6	.21	112	"	4-C	25	1	9/97	T + J SMITH	1100	138	✓	
	165336	7	.16	114	" 10-165336	3-C	24	76	97	J. NALLY, Trustee 1172-107 1228-670	1086	1207	4-8-99	✓
	165329	8	.151	118	"	2-B	24	32	7/97	H + J MITCHELL	1113	861		✓
	165347	9	.17	202	"	6-A	25	100	9/97	S.W. HOAG	1123	686		✓
	165348	10	.15	204	"	6-B	25	100	9/97	K.C. & S.L. MAFFITT	1123	184		✓
	165343	11	.15	206	BRIDGEWATER LANE	5-C	25	69	9/97	NANCY HART	1112	152	✓	
✓	165428	12	.13	208	BRIDGEWATER LANE	9A	27	3	9/98	W.H. + L.M. Guy 1-14-99	1201	330		
10	165355	13	3.66A	212	BRIDGEWATER LANE	7-C	26	28	3/98	R.W. + R.K. Tunquist	1146	334		
10	165356	14		214	BRIDGEWATER LANE	7-C	26	28	3/98	P.M. Johnson	1150	470		
		15												
		16												
		17												
		18												
		19												
		20												
		21												
		22												
		23												
		24												
		25												
		26												
		27												
		28												
		29												
		30												
		31			"	10	27	37	12-3098	K.G. + C.J. Stamberger	1209	101		
		32												
		33												
10	165427	34	.17	209	BRIDGEWATER LN	8-A	26	92	7/98	G.E. & G.M. STOCKHAUS	1179	188		
10	165330	35	.14	207	BRIDGE WATER LN	2-C	24	32		R & L TITUS	1069	152		✓
10	165352	36	.320	205	BRIDGEWATER LN	7-B	26	28	3/98	M. S. PILCHER	1163	937		✓
10	165353	37		203	BRIDGEWATER LN	7-B	26	28	3/98	T.S. + M.A. Studniarz	1148	106		
10	165344	38	.17	201	BRIDGEWATER LN	5-D	25	69	9/97	JOANNE TUREK	1111	53	✓	
		39												
		40												
		41												
		42												
		43												
10	165358	44	3.66	112	CHIMNEY RIDGE LANE	7-C	26	28	3/98					
		45												
		46												
		47												
✓	10-165429	48	.162	120	CHIMNEY RIDGE LANE	9-B	27	3	9/98	D.A. Jantonio + S.L. Lawlor	1186	272		
		49												
		50												
		51												
		52												
		53												
		54												
		55												
		56												
		57												
		58												
		59												
		60												
		61												
		62												
✓ 10	165430	63	.162Ac	118	CHIMNEY RIDGE LANE	9-C	27	3	9/98	D.C. + S.S. Reed	1187	832		
10	165357	64	3.6	111	CHIMNEY RIDGE LN	7-C	26	28	3/98	P.A. STEWART	1168	617		
		65		109	" " "	10	27	37		R.H. + P.S. Norder	1203	851	12-3-98	
		66												
		67												
		68												
10	165337	69	.16	101	CHIMNEY RIDGE	3-D	24	76	4/97	JOYCE ANGELOFF	1083	898		✓
10	165328	70	.15	111	BRIDGEWATER LN	2-A	24	32	8/97	BARBARA BULLARD	1068	284		✓
		71												
10	165354	72	.163	107	BRIDGEWATER LANE	7-A	26	28	3/98					
10	165340	73	.164	105	BRIDGEWATER LN	4-B	25	1	4/97	M.S. SHECHTER	1124	1137	✓	
10	165322	74	2.902	103	BRIDGEWATER LN	1	23	88	1/97	ALICE + BILL FRANKE	1057	1172		✓
		75												
			253		PARCEL-COMMON OPEN SPACE	8	27	3	9/98					

PARCEL #	PHASE	AC	VOL	PAGE	OWNER	VOL	PAGE	DATE
10-029900	1-PAR2	21.593	23	88	BRIDGEWATER DEV.		538	97
	1-PAR-1	.1673	23	88	BRIDGEWATER DEV Vac. 1008		538	97

DO NOT CHANGE

	10-165437													
	10-165328	2	4-22-99	1230	807									

PARCEL NO.	TRANSFERRED TO	AC.	FT. FRT.	VOL. PAGE	DATE	TRANSFERRED TO	AC	FT. FRT.	VOL. PAGE	DATE	TRANSFERRED TO	AC.	FT. FRT.	VOL. PAGE	DATE	TRANSFERRED TO	AC	FT. FRT.	VOL. PAGE	DATE
*	COLONIAL PARK CONDOM	NIU	MS	VOL. 14	PG. 89															
051-} 1A	J.W & K.A. WASHINGTON			912-1010	8-18-92															
051- 1B	H. ZATORSCKE			1000-597	11-15-94															
051- 2A	M.A. MCBEAN			745-418	9-20-85															
051- 2B	PINEHILL PROPERTIES, LTD			1004-819	1-3-95	D.F. FARINACCI			1016-877	5-30-95										
051- 3A	E.G & E.M. CYE			896-113	3-10-92	E.G. Cye, Trustee of the E.G. Cye Living Trust Agreement			1144-1146	3-5-98	W.+B. Blewett 10-164595			1223-103	3-18-99					
051- 3B	J. RAINE			850-1068	5-7-90															
051- 4A	E.G & E.M. CYE			896-113	3-10-92	E.G. Cye, Trustee of the E.G. Cye Living Trust Agreement			1144-1146	3-5-98										
051- 4B	M.A. KUMAR			742-140	8-5-85															
051- 5A	C.A. SCHULTZ			872-1309 873-932	5-15-91															
051- 5B	T. & M. OGLE			738-1209	4-8-88	T.A & MA OGLE, Co-TRUSTEES			1039-589	1-26-96										
051- 6A	PINE HILL PROPERTIES, LTD			1004-819	1-3-95															
051- 6B	PINEHILL PROPERTIES, LTD			1004-819	1-3-95															
051- 7A	M. MONTRAGE + S. ANTAR			947-58 947-60	7-14-93															
051- 7B	T. & M. OGLE			861-584	10-23-90	T.A & MA OGLE, Co-TRUSTEES			1039-581	1-26-96	E.A. Ogle 10-164584			1217-620	2-16-99					
051- 8A	M & J.M. OVSENIK			737-682	5-16-85															
051- 8B	H.E SCHICKEL + R.K. KVET			985-229	6-16-94	R.K. KVET & R. SCHICKEL			1014-465	5-8-95										
051- 9A	M. BORDONARD			908-451	6-30-92															
051- 9B	E.G & E.M. CYE			896-113	3-10-92	E.G. Cye, Trustee of the E.G. Cye Living Trust Agreement			1144-1146	3-5-98	W.+B. Blewett 10-164588			1223-103	3-18-99					
051- 10A	J.J SHEEHAN			711-1116																
051- 10B	E.G. & E.M. CYE			896-113	3-10-92	E.G. Cye, Trustee of the E.G. Cye Living Trust Agreement			1144-1146	3-5-98										
051- 11A	E.G. & E.M. CYE			896-113	3-10-92	E.G. Cye, Trustee of the E.G. Cye Living Trust Agreement			1144-1146	3-5-98	D.S. Kraynak 10-164591	1221-463	1094-463	1220-86	2-26-99					
051- 11B	M.M. KRAYNAK			881-681	8-30-91	M.M + F.J. Kraynak 10-164592			1191-253	10-1-98										
051- 12A	N & M. FOECKING			833-478		M.C. FARRIS			1075-941	10-18-96										
051- 12B	M.B. DULZER			737-592	5-15-85															
051- 13A	R.M. NEWPORT			768-30	9-16-86															
051- 13B	MAPLE LEAF COMMUNITY RESIDENCE INC			957-36	10-12-93	G.E. & M.R. SCHNEIDER			1107-906	6-5-97										
051- 14A	K., P+ W. PETERSEN			853-166	6-1-90	KIMBERLY ANN PETERSON			1086-656		B.O. & J.G. ESPIRITU			1117-1033	8-20-97					
051- 14B	E.G & E.M. CYE			896-113	3-10-92	E.G. Cye, Trustee of the E.G. Cye Living Trust Agreement			1144-1146	3-5-98	W+B. Blewett 10-164598			1223-1045	3-18-99					
051- 15A	E.M. & E.G. CYE			944-611	6-23-93															
051- 15B	M. & M. NOLFI			818-343	9-28-88	M. NOLFI			982-490	5-23-94										

#212 001004 :-		AC	PHASE	VOL-Pg.	DATE	Rd. NAME	ADD.													
PHASE 1	BRIDGEWATER VILLAGE CONDO	2.902	1	VOL 23-88	7-2-96	BRIDGEWATER LANE PVT.														
PHASE 2	BRIDGEWATER VILLAGE CONDO	.4912	2	VOL 24-32	9-3-96	BRIDGE WATER LANE PVT														
(A) BLDG. 1	BRIDGEWATER DEV. Co 1008-538	.369	4	VOL 25-01	8-13-97	BRIDGEWATER LANE														
(A) BLDG. 2	"	.24	3	VOL 24-76	11-96	BRIDGEWATER LANE	— 104				E.V. KERR, TRUSTEE	104		1093-886	2-27-97					
(A) BLDG - 3	"	.25	5	VOL 25-69	6/97	BRIDGEWATER LANE	— 106													
(B) BLDG - 4	"	.26	5	VOL 25-69	6/97	BRIDGEWATER LANE	— 108				M.J. HAYMAN			1113-1235	7-21-97					
(B) BLDG. 5		.19	3	VOL 24-76	11-96	BRIDGEWATER LANE	— 110				E.F. MOREL			1091-1072	2-12-97					
(C) BLDG. 6	BRIDGEWATER DEV Co 1008-538	.208	4	VOL 25-1	3-13-97	BRIDGE WATER LANE	— 112				T.P. & J.A. SMITH, Co-TRUSTEES	112		1100-138	4-14-97					
(C) BLDG. 7	"	.16	3	VOL 24-76	11-96	BRIDGE WATER LANE	— 114		1086-1207	12-31-96	J.J. NALLY & N.A. ZEHE									
(B) BLDG 8		6/5/11	2			BRIDGEWATER LANE	118		1113-861	7-18-97	H.S. & J.A. MITCHELL									
(A) 9	BRIDGEWATER DEV																			
(B) 10																				
(C) BLDG 11	BRIDGEWATER Dev. Co	.16	5	VOL 25-69	6/97	BRIDGEWATER LANE	— 206		1112-152	7/8/96	NANCY L. HART									
(C) BLDG 35	R.G. & L.L. TITUS	.1388	2	1069-152	9-11-96	BRIDGEWATER LANE	207													
(D) BLDG - 38	BRIDGEWATER	.17	5	VOL 25-69	6/97	BRIDGE WTER LANE	— 201		1111-53	6-20-97	JOANNE R TUREK									
(D) BLDG. 69		.16	3	VOL 24-76	11-96	CHIMNEY RIDGE	— 101													
(A) BLDG. 70	B.J. BULLARD, TRUSTEE	.1513	2	1068-284		BRIDGEWATER LANE	111				J.C. Angelotti			1083-898	12-5-96					
BLDG. 74	B.L & A.L. FRANKE		1	1057-1172		BRIDGEWATER LANE	103													
(B) BLDG. 73	M. L & R. SHECHTER	.164	4	1095-125	3/12/97	BRIDGEWATER LANE (25-1)	105				M.S. SHECHTER & L.A. BALLARD			1126-692	10-22-97					
PHASE - 3	BRIDGEWATER VILLAGE CONDO	.7301	3	VOL 24-76	12-96															
PHASE - 4	" " "	.741	4	VOL 25-1	03/97															

PUT TRANSFER ON NEW BRIDGEWATER Sheet

12-12

1112-007 PARCEL #1 4.23Ac 1112-008

LOT 130 — 1008-538 BRIDGEWATER DEV. INC. — 2nd PARCEL #2 — VOL 25-69 — 1008-538 — 3.594Ac

C.E.N. ECKERTSON 816-810 822-450 059 .82Ac 1061-876V

002 D.A. & L.M. NELSON 1060-416 2Ac

049 — 18' ASPHALT DRIVE 14-89 COLONIAL PARK CONDOS. — 000 CEMETERY .25Ac — 051 — 052 1Ac 10-040200 J.A.+P.L. Walsh 1187-149

10-104598 M+B Blewitt 1223-1045

10-029900 4.54Ac BRIDGEWATER DEV. 1008-538

BRIDGEWATER VILLAGE CONDOMINIUMS — PH#8-A BLDG 34 — VOL 36-92 PHASE 2-PAR.C — BLDG 35 VOL 24-32 — BLDG 36 — BLDG 37 (603) — 10-165352 — 10-165353 — PH#5-D BLDG 38 .165Ac VOL 25-69 — PH#5-C BLDG 11 .14Ac — 9-A BLDG 12 .13Ac 10-165329 10-027 — PH#6-B BLDG 10 VOL 25-68 — PH#6-A BLDG 9 VOL 25-68 — PH#6 BLDG 8 VOL 24-32 PARCEL B

001 — C .16Ac BLDG 7 VOL 24-76 PH#3 — VOL 25-1 C PHASE 4 BLDG 6 .208Ac — B .19Ac BLDG 5 VOL 24-76 PH#3 — PH#5-B .259Ac — PH#5-A VOL 25-69 .252Ac — BLDG 4 VOL 25-69 — BLDG 3 — VOL 24-76 A .24Ac BLDG 2 — PHASE 3 PH-4-A BLDG 1 .369Ac VOL 25-1 — 713.3 — 247.69 — 003 — 003-1 R.&A. CHESLER 1025-1329 .45Ac 310.93

BRIDGEWATER

PHASE 1 VOL 23-88

VOL 24-32 BLDG 70 .151Ac PH2-PAR A — REMAINING LANDS PARCEL #5 VOL 26-28 .161Ac — ADDERS-107 — BLDG #72 10-165351 VOL 26-28 .163Ac — PH-4-B BLDG 73 .164Ac VOL 25-1 — VOL 23-88 BLDG 74 PHASE 1 — 25-69 #1 PARCEL .1673Ac VOL 23-88 — VOL 23-88 PHASE 1 - 2.902Ac — LANE

053 247-399 51.12Ac Parcel #1

VOL 26-28 PH 7C BLDG 44 10-165358 — 1008-538 — VOL 26-28 — CHIMNEY RIDGE

PH#3 D .17Ac BLDG 69 VOL 24-76

004 — 004 COMMON OPEN SPACE A 3.1443Ac 10-165351 VOL 26-28

005 — L.W. + K.H. STEIN 1166-987 10-108100 1.94Ac 351.98 351.98 — 404.62 403.62 — 394.44 — 297.0 — 116.70 — 109.5

006 — 4558 — 2090.88

007 — 363.0 — 396.0 — 57.2 — 1016-209 — I.R. HARLAN & M.H. NELSON

BLDG 63 .16Ac 9-C 27-3 10-165430 — BLDG 64 10-165357 VOL 26-28 PH 7C

ST. RT. 83 — 100.0 — 810.33 — 1314 — 125.0

054 .95Ac — B.I. HAMETER 992-259 — 055 708-498 1.61Ac 385.95 — 056 .56Ac 390.0 — 057 .69Ac 667-1155 — 058 ASHLEY PELLA

LOT 131

009

008 — 412.5

010 .19Ac 231.0 121.11 — 011 .40Ac 292.38 — 012 .07Ac 294.92 — 49.5 — 49.5

5867-257 625 90.32 66-17 RAW

1211-017

KEENEYS ALLOTMENT VOL. 1 PG. 19

312.0 — 432.48 — 66 — 62 — 70 — 60 — 113.52 — 99.0 — 99.0 — 99.0 — 99.0

R. PAINTER 922-57 — M. BLEADINGHEISER — 1.6 AC. — T.D. Tincher 1196-53 — 10-149400

013 — 014 — 015 — 016 — 017 — 018 — 019 — 020 — 021 — 022 — 023 — 024

431.95 — 431.68 — 440.68 — 434.21 — 438.9 — 438.9 — 462.0 — 462.0 — 195.07 — 195.07 — 189.48

CHARDON BASEBALL LEAGUE, INC. — 6.15-1234 — C.A. Weidig, Trustee 887-24 847-125 — 855-306 INADEQUATE DESCRIPTION — 1068-662* — F.M. Tincher 849-1030 — M.V. HAAS 913-195 981-1113 1034-403 — L.&S. POETZER SON & 804-585 — L. WENE TRUSTEE & C. WENE 1097-557 690-1048 — G.R. DRETER TRUSTEE 1055-1144

LOT LINE — 836-1262 — LOT 100 — 4.29Ac. — LOT 99 — LOT 97 — LOT LINE

131.0 — 433.75 — 66.0 — 62.0 — 70.0 — 60.0 — 113.52 — 99.0 — 99.0 — 99.0 — 99.0 — 85.60

B&O R.R. (8.34Ac) — ESSEX CORP. OF MANUFACTURERS — D.A. & J.M. HAMMOND TRUSTEES C.O.I. — 880 S.R. (4th)

FIFTH AVE. 50' R/W

029 — J.J. ARKO 1020-996 — 1138-1254 0.5Ac. — 280.5 — 10-131900 M. SCHMIDT 788-158 — ADD. 305 — 305.25 — 203.10 — 030 — 031 — 032 — 241.45 — 75.07 — 71.5 — 17.64

033 — 034 .27Ac 255-462 — 035 .43Ac 2.86-3.44 — 120.0 — 190.8 — 100.0 — 1312-005 — 275.0

036 — 037 B.A PETERSEN 895-144 1057-142 — 038 — 039 — 040 B.L. SMITH 1129-524 — 041 T.A&M.A OGLE TRUSTEE 1039-579 — 042 T.A&M.A. OGLE CO-TRUSTEES 1039-587 870-413 1224-283 3-22-99 — 043 — 044 — 045 — 046 — 047 — 048

67.5 6 — 67.5 5 — 67.5 4 — 67.5 3 — 67.5 2 — 66.667 — 99.0 — 50.0 — 65.5 — 115.5

10-12 AMDD

B. & C. GAGE

PARCEL NO.	TRANSFERRED TO	AC.	FT. FRT.	VOL. PAGE	DATE	TRANSFERRED TO	AC.	FT. FRT.	VOL. PAGE	DATE	TRANSFERRED TO	AC.	FT. FRT.	VOL. PAGE	DATE	TRANSFERRED TO	AC.	FT. FRT.	VOL. PAGE	DATE
1213-001	A.&B. HAUETER	1.16		239-499		A.&B. Haueter S.S.	1.16		708-478	12/7/83	B.I. HAUETER	1.16		992-259	8-94	SEE MAP				
002	M. FENDRICH		51.00'	657-1096		A.J. McQUISTION SEE MAP					T. FERGUSON	.17	51'	913-123	8-21-92					
003	R.&A. SCHOTT	.17	50.00'	609-198		D.J. BOWMAN	.17	50'	765-153		SEE MAP									
004	D.&M. KIER		50.00'	667-522		MERKER & WAGNER ETAL			738-757	6-4-85										
005	S.&C. McBRIDE 0.17		50.00'	615-1023		SEE MAP*														
006	B.&E. ROY 0.17		50.00'	427-232																
007	J.&E. BARNES	.469		657-1144																
008	M. NIGHTINGLE 0.17			502-881		S.P.&J.M. CUNNINGHAM			1049-1304	4-30-96	SEE MAP									
009	J.&E. BARNES 0.17			657-1144																
010	F.&M. BRETSCHNEIDER 0.17	.20	50.0	478-1		M. BRETSCHNEIDER	.20	50.0	934-543	3-31-93										
011	" "	.16		478-1		" "	.16		"	"				876-706	6-28-91	H.H.& A.F. FISHER			878-1145	7-31-91
012	E.&S. LAWRENCE			611-784		P.T. BROWN, Jr. & N.A. BROWN			769-266	9-30-86	N.A. BROWN					" " "				"
013	" "	.154	50'	" "		" " "			"	" "										
014	P.&B. KENYON 0.19+0.05	.22	50.0'	629-471	9-1-78															
015	" " 0.03	.034	25.0'	430-498																
016	C.&M. COLEY	.086	25.0'	300-208																
017	" "	.17	50.0'	300-208																
018	BD. OF. EDUCATION	2.17		237-262																
019	CHARDON BD. OF. EDUCATION	8.52		233-130																
020	" " "		50.0'	237-263																
021	" " "		5.0'	"																
022	" " "		50.0'	237-262																
023	" " "		50.0'	" "																
024	" " "		50.0'	" "																
025	" " "		50.0'	" "																
026	" " "		50.0'	" "																
027	" " "		50.0'	" "																
028	" " "		50.0'	" "																
029	T.&S. KREUZER	.33	120'	647-909	4-2-79	T.R.&S.R. KREUZER	.33	80.0'	726-562	12/5/84	M.&K. BERIGAN *SEE MAP									
030	J.&M. GULLO	.33	80.0'	556-925		J.&M. GULLO	.33		733-456	4-1-85										
031	W.&B. ECKLES	.37	100.0'	491-694		W.D.&B.L. ECKLES	.37	100.0	720-396	10/11/84	B. ECKLES	.37	100'	818-797	9-19-88	SEE MAP				
032	R.E. GRANTHAM	.37	88.6	568-134	7-29-74	S.W. Grantham			704-431		W.S.&M.A. NIEHUS 10-059400			1177-522	7-31-98					
033	C. PINKSTAFF			615-752	1-26-78	R.S., Jr.&B.A. POST SEE MAP														
034	D. SAFKO			621-49	4-5-78	E.E. Hummel			700-723	7-6-83										
035	J.&E. INNERS	.48	100.0'	505-216		J.J.&J.C. CAMPBELL SEE MAP														
036	T.&A. LANG	.419	105.0'	613-1168		A.R. LANG	.419	105'	928-790	1-93										
037	R.&W. LANDIES	.53	126.43	675-435		W.L. LANDIES	.53	126.43	843-684	12-21-89										
038	S. HORNICK	.42	120.00	512-1059																
039	G.&D. DAULER	.48	126.3'	623-794																
040	M.&S. SUHADOLNIK	.43	110.0'	667-1145		M.A. SUHADOLNIK	.43	110'	775-183	12-19-86										
041	L.&E. STOFAN	.46	125.0'	667-1181		J.&B. GREAVES	.516	125.0'	817-1022	9-20-88										
042	R. PIRAS	.44	110.0'	609-27		See map -														
043	A.&L. ALLYN, Jr.	.47	125.0'	591-516																
044	N.&P. CORRIGAN	.683	103.0'	661-278		R.+A. STARKEY	.683		694-729	1-31-83										
045	S.&M. NOBLE	.62	116.0'	509-498		E.S.S. INC. SEE MAP					A.R. SHAMAKIAN SEE MAP									
046	D.&D. KAVELISKI	.67	118.5'	556-379		D.&D. KAVELISKI	0.67	118.5	753-155	2-14-86										
047	P.&H. JANDSKE	.29	80.8'	665-65																
048	A.&G.&W.&D. ALLYN	.07	57.0'	395-309																
049	" " "	.07	57.0'	395-309																
050	F.&M. JAVORICH	.23		571-1382		T.&M. OGLE	.23		812-871	7-1-88	J.R. OGLE	.23A	20'	925-420	12-10-92					
051	" " 0.17		50.0'	571-1382		" " "		50'	"	"	"		50'	" "	"					
052	R. BARTLETT 0.17		50.0'	508-597																
053	G.&P. FALLS 0.19		50.0'	345-129		N.S.&P.A. DEISCHL			706-749	11-7-83	SEE MAP									
054	A.&H. NIKKILA		50.0'	254-54		A.M.&H.L. NAKKILA	.188	50.0	718-92	7/2/84										
055	S.N. BELLAMY 0.14		50.0'	551-411		T.&H.V.D. SEVER *			745-411	9-18-85										
056	C.J. STEAD	.08	5.0'	674-1226	6-30-81	C.J.&A. STEAD	0.08	5.0	756-1280	4-28-86										
057	E. STEAD	.17	50.0'	666-452		C.J.&A. STEAD	0.17	50.0	756-1280	4-28-86										
058	R.&G. BAHR 0.19		50.0'	356-133		E. BECHKOWIAK 10-005100			1182-771	8-24-98										
059	M. ROSEUM 0.17		50.0'	519-299		R.A.&M.M. ELLIOT		50'	765-1213											
060	C. LUXENBERG ½ INT.	.17	50.0'	629-681	8-31-78	P.B. PROPERTIES	0.17	50.0	756-199	4-15-86	P.B. PROPERTIES & SERVICES, LLC	.17	50'	1132-565	12/2/97					
061	C. LUXENBERG ½ INT.	.17	50.0'	629-681	8-31-78	P.B. PROPERTIES	0.17	50.0	756-199	4-15-86	P.B. PROPERTIES & SERVICES, LLC	.17	50'	1132-565	12/2/97					
062	G.E.&E.M. LEBLANC	.17	50.0'	643-1023		D.L.&K.A. BAIRD	.17	50.0'	1043-564	3-8-96	D.L.&K.A. BAIRD			1084-528	12-12-96					
063	L.&H. TAPPE 0.17		60.0'	220-134	663-892	H. TAPPE SEE MAP														
064	G.&D. FULLER 0.17		60.0'	550-935		D.A. FULLER			705-1140	10-21-83	E.A. BOWLING		60'	916-758	9-25-92	L.J. Moscovic			1062-896	8-5-96
065	J.&J. MORANCIK		60.0'	637-488		K.A. MILLER & J. FARINACCI			730-13	2-21-85	K.W.&V.S. HALL		"	771-982	11-3-86	K.W. HALL	60.0		879-848	8-8-91
066	W.&G. JANU 0.17		50.0'	220-231		S.J. CLARY		50.0	761-532		SEE MAP									
067	L.&L. SNOW 0.17		50.0'	578-1330																
068	P.A. ADAMS 0.15		50.0'	669-1187	12-12-80															
069	HELEN NEELY 0.14		50.0'	607-1181		J.C. ELLERMEYER JR. & M.L. MUZZANI			904-1023	5-28-92	B.J. BRAYACK		50,'	984-1218	6-15-94					
070	K.&T. KEVER 0.30		50.0'	400-661		E.&T. KEVER		50'	812-797	9-19-88	E. KEVER	50'		818-142	9-23-88	J.A. & K. BERRY			988-1051	7-25-94
071	" "		50.0'	" "		" "		50'	"	"	" "	"		" "	"	J.A. & K. BERRY			988-1051	7-25-94
10-1663354 072	F.&S. MARX 0.17		50.0'	342-157		F.&S. MARX	(731-	(1293)	731-1295	3-25-85	R.H. & B.L. MARX		50'	888-770,772	12-6-91	D.E.+A.M. Heck			1190-889	
073	P.&P. URQUHART	.2	50.0'	661-1147	2-1-80															
074	" "	.092	29.5'	" "	"															
*(075-1) R.H. & B.L. MARX 1034-127 075	A.&M. STUKEY	1.04	71.80'	257-209		A.E.&M.C. STUKEY	1.042	71.80'	749-337	11-29-85	T. & C. DEL VECCHIO	1.04	71.80'	804-1001	3-7-88					
076	C.&M. BROWN	.70	116.3'	464-663																
077	L.M. THAYER	1.15	174.0'	537-1057	3-28-72	J.A.&S.A. ILERSICH	1.052		740-382	7-8-85										
078	F.&J. WARNER	.04	7.0'	593-1039		F.W.+J.E. WARNER	.04	7.0	721-223	10/11/84										
079	" "	.45	80.8'	" "		F.W.+J.E. WARNER	.41	80.87	721-223	10/11/84										
080	A. ALLYN	.31	77.1'	246-66		A.A. ALLYN, SR. TRUSTEE	.31	77.1'	917-569	10-1-92	A.A. ALLYN, Jr., Trustee	.31	77.1'	1073-141	10/3/96					
081	L.M. THAYER	.13		537-1057	3-28-72	J.A.&S.A. ILERSICH ** SURVEY	.256		740-382	7-8-85										
082	C. LUXENBERG ½ INT.	0.066		629-681	8/31/78	P.B. PROPERTIES	0.066		756-199	4-15-86	P.B. PROPERTIES & SERVICES, LLC	.066		1132-565	12/2/97					

PARCEL NO.	TRANSFERRED TO	AC.	FT. FRT.	VOL. PAGE	DATE	TRANSFERRED TO	AC.	FT. FRT.	VOL. PAGE	DATE	TRANSFERRED TO	AC.	FT. FRT.	VOL. PAGE	DATE	TRANSFERRED TO	AC.	FT. FRT.	VOL. PAGE	DATE
1213-083	W.&L. PAINTER	.823	34.5'	593-506		PB PROPERTIES	0.823	34.5'	756-197	4-15-86	P.B. Properties & Services, LLC	0.823	34.5'	1132-562						
084	DONNA PINZONE	.045		665-274		G.&H. Curtiss			711-643		G.&H. CURTISS			733-561	4-1-85	G.E. CURTISS	.04		946-560	7-9-93
085	" "	.51	149.6'	" "		" "			" "		"				"		.51			
086	P.N.&P.M. STARK	0.03	10.5'	580-351	-75															
087	R.&S. GERMAINE	.14		611-690		A.D. FOLLER SEE MAP														
088	" "	.30	95.0'	611-690																
089	D.W. MUCHMORE 0.08 +0.17	.30	90.0'	551-99		D.W. MUCHMORE	.30	90.'	808-1170	5-13-88										
090	" "	.16	42.8'	551-99																
091	J. WANTZ	.51	125.0'	613-442		J. WANTZ	.51	125.0	1011-1305	4-7-95										
092	C. LUYENBERG ½ INT.	4.41	60.0'	629-682	8-31-78	P.B. PROPERTIES	4.41	60.0'	756-199	4-15-86	P.B. Properties & Services, LLC	4.41ac	60'	1132-565	12/1/97					
093	P.&P. WEBBER	.508	125.8'	661-203		J.C. & A.R. Schirm	.508	125.8	715-892	5/22/84	B.L. KIMBREW			1072-563	10-4-96					
094	W.&F. McCARTNEY	.507	121.0'	558-203																
095	L.&P. BAKER	.111	30.0'	508-287																
096	" "	.39	89.16'	508-287																
097	R.&L. RATCLIFFE	.8	151.9'	631-231																
098	W.&B. LOWE 0.23	.30	102.1'	464-677		W.&B. LOWE			734-1013	4-3-85										
099	K.&B. ENGEL 0.37	.30	102.1'	291-232		K.F.&B.N. ENGEL	.30	102.16	724-1153	11/19/84										
100	I. ANDERSON	.37	102.1'	578-601		R.J. BECHKOWIAK	.372	102.1	746-305	10/9/85	J.J.&J.M. ALVORD	.372	102.1'	881-1239	9-6-91					
101	J.M. PRINCE	.60	142.9'	587-498																
102	E.&E. JOHNSON	.49	102.1'	225-167																
103	D. BEVAN	0.485		580-27		M.&M. ROHR SEE MAP			794-111		M.E. ROHR	0.485		843-818	12-26-89	M.M. & M.E. ROHR	.485		939-892	5-18-93
104	M. RICHMOND	.339	90.3'	282-351																
105	" "	.074	20.0'	367-568																
106	D.&M. WALSH	.48	119.1'	480-90																
107	J.&D. CAINE	0.53	119.8'	580-275																
108	I. HAUETER	.548	119.0'	643-1054		R.L. MOORE HOMES, INC.			1061-282	7-26-96	SEE MAP									
109	S.&E. MARX	.53	119.0'	391-450		S.L.&E.M. MARX	.539	119.07	731-1299	3-25-85										
110	R.&J. ARMSTRONG	.428	131.1'	667-194	8-7-80	J.A. ARMSTRONG	.428	131.1'	759-1196		R.E.&G.A. ARMSTRONG	.428		917-1237	10-7-92					
111	E.&A. NESI	.37	109.56'	593-184		E.&A. NESI	.37	109.56'	734-127	4-2-85	M.A. CORWON			1035-529	12-5-95	SEE MAP				
112	E. BREDESON	.40	106.0'	316-629		W.F.&E.D. SCHMITT			691-1325		G.&C. HRUSCH SEE MAP					DL Louder			847-302	3-13-90
113	M.&R. STONECIPHER	.40	100.1'	272-405		J.&T. CAPPELLO	.40	100.1'	738-230	1985										
114	L. METCALFE 691-1316	.41	101.2'	356-84		S. HUMMEL & D. METCALFE JR.	.41	101.2'	739-722	1985	D.R. METCALFE, JR.	0.41	101.2	766-306		S.A. METCALFE	.41	101.2	818-1120	7-7-88
115	D.&C. TAGUM	.44	101.2'	392-461		D.&C. TAGUM *	.44	101.2'	734-423	4-2-85	D.T. TAGUM			1085-1190	12-24-96	D.C. TAGUM	.44	101.2	1095-512	3-14-97
116	N. BURGESS	.49	102.4'	351-500		E.G. BURGESS	.49	102.4	941-1104	6-3-93	E.G. BURGESS, TRUSTEE	.49		1039-809	1-29-96	SEE MAP				
117	M. ANDOLSEK	.384	90.0'	611-999		See Map														
118	H.&D. GUNTER	.29	90.5'	617-1221		HENRY B. GUNTER			714-931	May '84										
119	D.&D. TANDY	.43	139.9'	615-479		N.L. ISHEE	.4333	139.99'	690-525		J.L.&K.S. BROWN	.43	139.9	749-265	11/27/85	SEE MAP				
120	J.M. PRINCE	0.362	100.0'	587-498		D.J.&M.L. WALSH	0.362	100.0'	772-108	11-6-86	C.&N. KANGAS	.362'	100'	811-1236	6-23-88					
121	" "	0.04		" "																
122	" "	0.14		" "																
123	W.L. HELSER .449Ac	.39	220.0'	463-868		J.W. SHIFFLER .061.663-.449			777-809											
124	B. DEMKO	.27		391-529																
125	H.&S. WILCOX	.48	101.7'	469-981																
126	S.&S. JOHNS	.51	100.7'	578-533		K. WILK			703-1358											
127	W.&B. HANNA	.53	100.1'	345-406		W.T.&B.J. HANNA			735-141											
128	W.&F. THRASHER	.95	124.6'	272-243		W.T. THRASHER SEE MAP														
129	D.&W. MUCHMORE out of 1213-087	0.047		582-1105	12-75															
130	P. STEENSEN GUARIND ⅓ INT.	.604	166.5'	669-662	11-7-80	⅔ INT D.&C. SCHWAN	.604	166.5'	657-702		D.C. SCHWAN (QCD)	0.604	166.5'	754-144 764-146	3-4-86	M.+D. THERRIAN 10-152200	.604	166.5'	1182-990	8-24-98
1214-001	R.&B. WALTER	.54	100.0'	629-1253		R.J.&J.M. GAHR	0.54	100.0'	764-1277											
002	R.&M. DICKASON	.43	99.7'	520-685		M.A. Dickason			709-1076		M&K DICKASON	.43	99.7'	926-341	12-18-92	H.R + K.M PIERCE	.43	99.7'	935-488	4-9-93
003	A.&W. ALLYN 1.74	18.8		502-271		Rocky Cellars Partners	24.918		927-85											
004	R.&J. JUSTICE	.43	132.0'	558-86		E.C.&S.M. LAWRENCE	0.43	132.0'	766-137											
005	P.&L. POPE	1.15	139.9'	291-264	661-944	L.R. POPE SEE MAP					D.H.&L.J. BOWYER	1.15	139.9'	909-819	7-14-92					
006	H. WICK	.54	115.5'	562-978	5-20-74															
007	S. LYNN	.56	93.9'	607-882		R.S. Lynn			703-902		J.&J. FURNAS SEE MAP									
008	R.&D. MORGAN 0.93 0.02	.94	120.0'	552-1021																
~~009~~	VILLAGE OF CHARDON	11.68		532-1075																
~~010~~	" "	.67		143-227																
011	W.&D. ALLYN & A.&G. ALLYN	6.46	866.3	326-276		*COMBINED W/003														
012	R.&D. MORGAN	.27	35.0'	552-1021		R.O.&E.D. MORGAN			1038-102	1-10-96										
009013	CHARDON VILL.	102.70		532-1075																
014	" "	4/Ac		206-419																
010015	" "	2.30		143-227																
016	" "	.97		" "																
* 003-1	R.J.&M. GIFFELS	.6958	163.7	723-503	10/10/84	W.R.&S.W. HOAG	.6958	163.7	883-152	9-23-91	SEE MAP									
* 003-2	R.&J. JUSTICE	.36		723-592	10/11/84	E.C.&S.M. LAWRENCE	0.36		766-137											

247-399
parcel #1
51.12Ac

1212-053

Bd. of Ed. of the

LOT LINE

CHARDON LOCAL SCHool DISTRICT

233-130

LOT 132

the CHARDON BOARD of EDUCATION
8.517Ac.

019

510.40'

60' R/W

VILLAGE OF CHARDON
1212-053.1
723-1226 .92Ac

parcel #1
247-399

Bd. of Ed. of the CHARDON LOCAL SCHOOL DISTRICT 51.12Ac

1212-053

LOT LINE

LOT 134

450.58'

the Bd. of Ed. of CHARDON LOCAL SCHool #1
1.84Ac
237-262
018

#2 .329Ac
018
237-262

MEMORIAL DR 60' R/W

LOT 133

CHARDON VOL. 4 PG. 32

50' R/W

60' R/W

AVE.

BLVD.

DR.

ALLYN

MAPLE AVE.

DOWNING

LOT LINE

1212-054
1212-055
1212-056
1212-057
1212-060
1212-058

B.I. HAUETER
001
992-259
708-498
.64Ac
.56Ac
.69Ac

007
657-1144
.469Ac

011 012 013 014 015 016 017 018

009 008 006 005 004 003 002 001

M.F. BEETSCHWILER 4778-1 934 SqFt
R.L. FEIGLE 1037-289 65²
S.P. & J.M. CUNNINGHAM 1048-1304
S.R.A. & STEPHAN 915-648
J.R.C. SAWYER 915-123
FERGUSON 1032-354
A.M. PILLA, BISHOP 667-1125
1.16Ac
.418Ac
.27Ac
M&S 3Ac

020 021 022 023 024 025 026 027 028

237-263
CHARDON LOCAL SCHOOL 237-262

029 030 031 032 033 034 035

P.A. II & H.A. MARKS 1129-938 0.33Ac
C.D. AGINS 854-490 .367Ac
780-831 R. Jr. & B. POST
J. & J. CAMPBELL 786-264

036 037 038 039 040 041 042 043 044 045 046

A.R. LANG 928-790 .419Ac 1214-002
W.L. LANDIES 843-684
M.A. & P.J. SUHADOLNIK 865-964
C.N. & S. SPECK 1162-703
10-115950
W.J. FIRE, II & G.M. YOUNG 1108-1226
B.C. & N. BUHOLZER 979-532 0.6175 Ac.
J. & B. GREAVES 817-1022

047 048 049 050 051 052 053 054 055 056 057 058 059 060 061 062 063 064 065 066 067 068 069 070 071 072 073

M.L. ITEL 1027-752 .287Ac.
J.R. & K.S. MCHUS 918-447
J.R. OGLE 725-400
D.L. & K.A. BAIRD 1043-364
M.L. & J. Moscaritolo 1062-896
D.L. HALL 879-846
K.W. & M.A. MCCLELLAND 1121-46
E. NIVEN 1184-218
B. BOSTWICK 1184-1001
P.A. & J.M. ADAMS 1184-1001
K.H. & R.L. MARK 888-710
10-1523000 1.924Ac

MILL RUN PROPERTIES 865-918 .80Ac 097

092

T.O. & C.S. DEL VECCHIO 804-1001 075

076 077 078 079 080 081 082 083 084 085 086 087 088 089 090 091 093 094 095 096 098 099 100 101 102 103 104 105 106 107 108 109 110 111 112 113 114 115 116 117 118 119 120 121 122 123 124 125 126 127 128

B.L. KIMBREW 1072-563
.507Ac
.508Ac
LOT 112 8
R.J. & L.M. LAINO 1028-209
A.D. FULLER 1035-05
D.W. MUCHMORE 808-1170
J.J. & J.M. ALVORD 881-1239
587-49 T&T 49
J.M. PRINCE
LOT 114 .601Ac.
M.M.M.E. ROHR 0.685 Ac. 794-111
843-818 939-892
C.M. KANGAS 811-1836 .366Ac
1313-011 775-120 1026 1037 .374Ac P.L. HANSON
1313-010011 R.S. THOMPSON .310Ac
1313-009 32
1313-008 31
1313-006 27 .184Ac 675-1051
1313-003
1313-004
1313-005
VOL 3-35
VOL 6-PG 7
N.M. Smock 1204-22 .548Ac 10-066100
R.E. & G.A. ARMSTRONG 917-1237 .428Ac
M.A. CORWON 1035-529
847-302 0.398Ac. DL Louder
D.J. & D. DIVOKY 878-1082 .384Ac.
E.G. BURGESS TRUSTEE 1039-809
K.C. KRONK 1206-398 10-146400
G & T. FAUVER 1098-422
J.J. & K.F. FOGLIN 970-1195
M.W & K.R. 124-60 BENDER 929-1262 0.95 Ac.
.389Ac

247-399

Bd. of Ed. of the CHARDON LOCAL SCHOOL DISTRICT

57.12Ac

1212-053

PLAT. VOL. 14 - PG. 15
Par. #1

009013

532-1075
102.70Ac

CHARDON VILLAGE

603.45'

178.2'
154.4'

99.5'

2960.1'
721'

100.0' 6 64.0'

1213-035

001

.55Ac 37 .49Ac 36 .49Ac 35 .45Ac 34 .52Ac 33 .63Ac 32 .66Ac 31 30 29 28 27 26

COMMON AREA
ALL LOTS IN 1028-344 - ROCKEY CELLARS PART. INC.

2.956AC

LOT 134 .555Ac

438'
987.9

CHARDON AVE. 60' R/W

ROCKY CELLARS SUB CHARDON AVE VOL 23-20 VOL 25-104 PHASE 2

J.E+E.C PASTOR 1010-548
002

91.8 110.0 128.5 60' R/W

004

003-2

003-1

1213-037

BASQUIN DR.

D.E. LOWE 1118-1 1132-453 O.H

M.+J. PERRICO 1066-690

A.D.+M.A. PERRICO 1075-837

J.+K. PRICE 1130-1091

M.L. JAHANGIRI + F.J. DMIDI 1104-1051

A.D.+C.L. HERNER 1134-442

J.K.+S.L. GIROLI 1166-522

10-165360

ROCKY CELLARS PART. INC

K.R.+K.J. LYONS 1163-1110

B.J.+D.K. Nolan 1235-116 10-1653357

& 513-99

.474Ac

.474Ac

.38Ac

.474Ac

151.8

.695Ac. .48Ac 19 .434Ac 20 .44Ac 21 .4Ac 22 .4Ac 23 .404Ac 24 .36Ac 25 .51Ac 26

1213-110

005

D.H.+L.J. BOWYER
1.154 Ac.
909-819

214

LOT LINE

637'
655.9'

1213-111

006

J.+J. FURNAS
0.558Ac.
007
787-660

216

J.W.+V.E. McFARLAND 1081-77 .49Ac

D.L.+K.E. RUBBELKE 982-56 .416Ac

D.G.+K.D. COURTNEY 968-457 .454Ac

WM.+M.L. WHEELOCK 1120-520 .44Ac

LOT 140

B.J.+D.K. NOLAN 1125-469 1125-770 1135-894 .358Ac

.358Ac

ROCKEY CELLARS PART. INC ALL LOTS IN 927-85

COMMON AREA 2.206Ac

Rocky Cellars Partnership Inc. 1235-114 & 513-99 .348Ac

10-165159

1213-112

DOWNING DR. 60' R/W

DOWNING DRIVE

ROCKY CELLARS SUB. AMENDED PLAT PHASE 1 VOL 23-22 VOL 25-106

1213-128

C.R. Baluch 1155-478 10-103200

008

D.J.+M. KARASEK 966-478 .65Ac

012

T.M.+M.K. CARROLL 1080-560 .39Ac

2 3 .39Ac 4

SEE - 1314-

1314-017

Par. #3
2.30Ac
CHARDON VILLAGE
143-227

010015

Par. #2
CHARDON VILLAGE
278-612
4Ac

014

Par. #4 016

CORP. LINE

956.60' ±

143-227 .97Ac

4504.00'±

HAMBDEN TWP.

4506.05'±

OLD CORP. LINE

NEW CORP. LINE

PARCEL NO.	TRANSFERRED TO	AC.	FT. FRT.	VOL. PAGE	DATE	TRANSFERRED TO	AC.	FT. FRT.	VOL. PAGE	DATE	TRANSFERRED TO	AC.	FT. FRT.	VOL. PAGE	DATE	TRANSFERRED TO	AC.	FT. FRT.	VOL. PAGE	DATE
1309-001	L.R. BOSTWICK *	68.9	454.0	513-454		R. TIBER (Check 004)	7.062		657-862		(001: Remainder in Roadway)	2.534A								
	G. O. BOSTWICK			502-84					657-864											
	M.T. WEARD			537-526																
002	CHARDON VILL.	.53	158.1	515-451																
*003	SAME as 1309-001	29.38		10-61		M. T. WEARSCH (QCD)	29.38		670-1232		RP Cseplo			844-437	1-11-90					
*004	" "	7.06		10-61		GENEVA FITNESS & RACQUET CLUB	7.062		661-672		See Map									
*005	See Map "	12.32		"	split into:	008, 009, 010, 011														
006-1 *006	" "	6.08		"		VI-CON WELDING & FABRICATING Co. 30	6.076		585-1224 885-1228	MAR. '76	See Map 13-9									
*007	" "	3.72		"		A. Lang & R. Svete 599-1024	3.72		599-1626		W. Lang	3.72		653-368	8/22/79	ANN M. LANG			729-348	1 FEB. 85 SEE MAP
*008	M. T. WEARSCH	3.084		611-1232		LANG Distributors Corp	1.54		613261		I.E. WEARSCH 1/2 INT.			676-1232						
*009	Parkway Co.	3.093	204	623-1085	625-1290	WHEELING TRUEING TOOL CO.			661-1216		C.D & L.J. COATES	3.09	204'	814-265						
*010	Parkway Co	3.103		625-1288		ELASTOCHEM			669-565	11-3-80										
*011	TES LAIN	3.041	1.99	631 923 925		R.E. Cseplo	3.041	1.99	689-626	9-14-82										
012																				
1310-001	P. & H. MERKEL	15.5		480-154		J. & M DiFini	15.53		653-896											
002	EVANS REALTY Assoc.	1.841				CENTER SIX CORP.	1.841		776-921	12-29-86	See Map (used in S/division									
1311-001	J. H. SINES INC	1.0		520-885																
002	R. POGORZELSKI	2.68	172.6	237-102		F.A. Jr. & Rev. M.S. & F.W. DYRCZ	2.68	172.6	643-402		F. A. DYRCZ	2.68	172.6	721-231	10/11/84					
003	A. B. S. SALES CO. 9.65+1.00	10.6		480-582		AYRSHIRE DEVEL.	4.061		619-1238	3-31-78										
	" " "																			
005	P.L. HAMBLETON	1.38	149.9	519-708		W & S Rudy	1.38	149.9	519-707	9/26/79										
006	M. & H. FREIDMAN 10.00+6.46	16.31	562.1	532-908		M. & H Friedman Co.			712-37		THE FOX RUN LTD. PARTNERSHIP	2.985		890-1070	1-8-92	M & H. FRIEDMAN (970-667-671)			970-674	
007	T. PRATELY	1.04	150.0	502-206																
008	" "	1.3	128.0	502-208																
009	G. & B. LITTON	1.16	204.0	299-12		L. & F.D. LUITHLE & R.J. & S.D. VISTA	1.16	204.0	576-1387	6-27-75										
010	A.D. GROSSMAN & D.L. CALVIN	2.22	205.7	459-98		ULE CO.	2.22	205.7	559-1139	3-16-74										
011	" " " "	1.79	116.4	453-612		ULE CO.	1.79	116.4	559-1137	3-16-74										
Split see map 012	M. SPILKY	9.47	150.0	550-72		7620 ASSOCIATES	9.47	150.0	574-402	1-30-75	A.D. Wolfcale Jr. Trustee	9.47	150.0	576-702		SPLIT MORGAN DEV. INC. MAP				
013	" " / 0.38	.408	60.0	550-72		" " " 0.38	0.41	60.0	" " "		" " " "	0.41	60.0	" "		SEE for split			1311-012-013-014-019-	
014	" "	.51	146.0	553-409		" " "	0.51	146.0	" " "		" " " "	0.51	146.0	" "		828-413 14.778 Ac			1411-005-006-007.1-009.1) *	
015	WEDGEWOOD PLAZA	.59	200.0	537-391		D.B. Van Ostrand	0.59	200.0	589-349	6-76	D & T Enterprises			709-154						
016	D. B. VAN OSTRANO	1.54		443-79							" "			709-154						
017	M. McGREGOR	.5		208-131		*			726-1025	7 DEC. 84	M. McGREGOR, et al			891-179	1-13-92					
018	P. J. & L. H. SIDOTI	.34	50.0	538-836		J. & P. Gamiere	.34	50.0	576-836	10 MAR '97	J. I. & P.P. GAMIERE	.34	50.0	1094-963						
SPLIT * 019	M. SPILKY	3.69	210.2	550-71		7620 ASSOCIATES	3.69	210.2	574-402	1-30-75	A.D. WOLFCALE, Jr. (TRUSTEE)	3.69	210.2	576-702		(Split to D&T ENT 805-836-840 058 Ac)			3.632 Ac	14.778 *
020	S. & D. ZOSZAK	.27	88.0	263-44		D.A. JASTROHB	.27	880	688-720	8-26-82	See map									
021	V. & B. BURWELL	.36	127.0	277-84		V. & M. Burwell Jr.	.36	127.0	597-91		V.V. BURWELL JR.	.36	127.0	681-1328						
022	? Δ PARCEL	0.16																		
*023	W. & G. TIMKO	1.0	170.1	423-894	4-	G. Timko	1.0	170.1	574-850		W.J. Smith	1.0	170.1	593-1065		W.J. Smith	1.0	170.1	716-57	5/29/84 *
024	L.L. MAYLE	1.0	138.4	491-649																
025	E. & B. KNAPP	1.0	116.2	226-96		E. KNAPP				657-465	VIRGINIA SIDLEY	1.0	198.	671-62		DEER REALTY, INC.	1.0		755-801	4-2-86
026	B.A. KNAPP	1.0	101.3	435-991		" "				"	" " "			"		DEER REALTY, INC. 2	1.0		755-801	4-2-86
027	C. E. KNAPP.	6.61	198.0	195-220		Grand River Hardwood	6.61	1800	587-1074											
*028	FOODPLEX INC.	1.73	269.2	553-1318		V. GIGLIOTTI	1.738	269.2	647-592		COUNTY NATIONAL BUILDING COMPANY	1.738	269.2	647-595		BANK ONE OF NORTHERN OHIO	(686-1144)		686-1294	6-29-88
029	W. & C. FISHLEIGH	2.25	200.8	551-804		W. FISHLEIGH			678-854											
030	THE MENTOR LUMBER CO	1.29	100.0	453-389																
031	" " " "	3.06		453-389																
032	" " " "	.23	100.0	453-389																
033	PEOPLES S.&L. Co.	.332		578-241		RE-RECORDED	.332		578-363		MORGAN DEV. INC	.332		800-551	801-281					
034	1ST NAT. BANK OF BURTON	.493		578-368		BOARD OF GENEVA Co. COMMISSIONERS	0.493		582-1	*75										
035	R. DICKINSON	7.64	956.7	578-732		LK. ERIE COLLEGE	7.64	956.7	801-1066	12-30-87	TRIAX Co.	7.64		819-548	10-14-88					
036	The Mentor Lumber Co. 880.	6.76	22.00	587-930	4-29-96															
037	N. Borkowski Trustee			603-383		TRANSCON BUILDERS, INC.			686-1144 1165	6-25-82	G.M.H.A.			692-1075						
						* ROSALIE M. HENDERSON 1/12														
						MARVEL B. SCHAFRIK 1/12														
						MARION ARTZ 1/12														
* 028	R.C. HUGHES & K. LYERLY	1.738	269.2'	746-1097	1985	D & R. YERT	1.73	269.2'	821-628	11-21-88										
* 019.1	D & T ENTERPRISES	.058		805-836-840	988.															
022	7620 ASSOC	4.389	0	828-413	1989															
023	C & W J Smith See Map																			

1210-015

1147.05'

1477.31

003

R E Cseplo
844-437

S/L 8

204.41'

505.00'

150.22'

152.00'

002

150.0'

181.30

ELASTOCHEM, INC.

004

882-1196

LOT 153

640.96

LINE

001

S/L 7

7.062 Ac

ADDRESS - # 160

011

644.11'

VICON FABRICATING COMPANY, L.T.D

1132-1204
867-454
Pt of S/L 6

006

645.52'

2.87 AC

010

CORP

811.93

194'

Pt of S/L 6

L.R.C. REALTY, Inc

006.1

1115-348

C.D. & L.J. COATES
814-265

009

204'

216'

647.09'

3.2 AC.

LANG DISTRIBUTORS
613/261

008

3.083 Ac

N.P. GLYNOS
995-891

007

S/L 5

250.00'

657.23'

537.23'

LANG DISTRIBUTORS CORPS.
789_127
3.464 Ac.

120.0'

230.04'

1409-001

648.90'

1409-009(007.1 006.1 005.1)

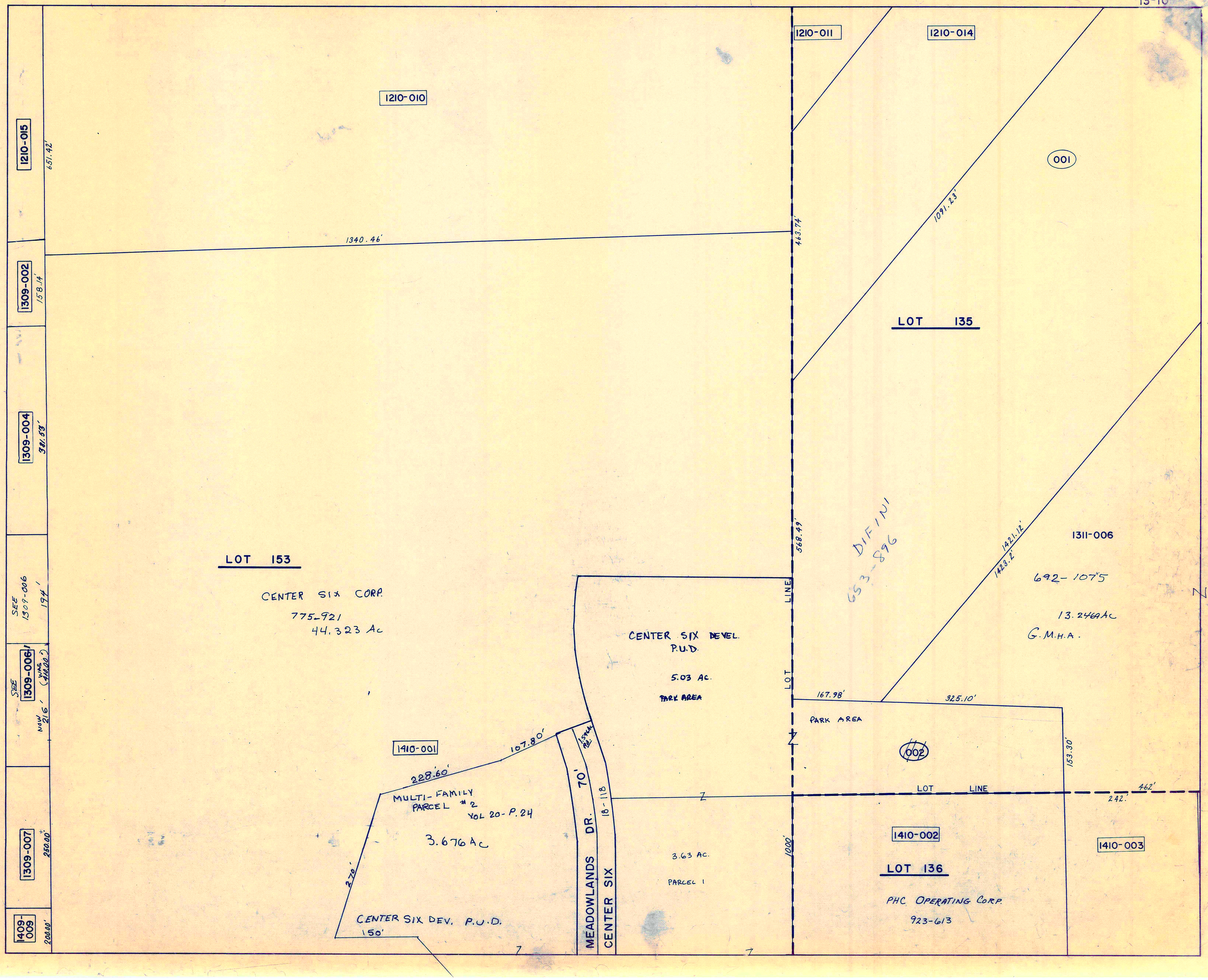
1210-015
651.42'
1309-002
158.14'
1309-004
381.53'
SEE 1309-006
194'
SEE 1309-006
NOW 216' WAS (410.00')
1309-007
250.00'
1409-009
200.00'
1210-010
1340.46'
1210-011
1210-014
001
1091.23'
463.74'
LOT 135
LOT 153
CENTER SIX CORP.
775-921
44.323 Ac
568.49'
DIFINI
653-896
1421.12'
1423.2'
1311-006
692-1075
13.2469 Ac
G.M.H.A.
CENTER SIX DEVEL.
P.U.D.
5.03 AC.
PARK AREA
LOT LINE
167.98'
325.10'
PARK AREA
002
153.30'
1410-001
107.80'
228.60'
MULTI-FAMILY
PARCEL #2
VOL 20-P.24
3.676 Ac
270'
CENTER SIX DEV. P.U.D.
150'
MEADOWLANDS DR.
70'
18-118
CENTER SIX
3.63 AC.
PARCEL 1
1000'
LOT LINE
462'
242'
1410-002
1410-003
LOT 136
PHC OPERATING CORP.
923-613

1 Ac
J.H. SINES INC.
520-885
001

CENTER ST.
EASEMENT 25.00 430.72'

1310-001

15.53Ac
J+M DiFini 653-896

F.A. DYRCZ
002
721-231
2.68Ac

W.L. + J.M. RUDY 631-94
005
1.388Ac

035
TRIAX Co.
819-548

003 4.061Ac
619-1238
AYRSHIRE DEV.

7.64Ac.

020
.27Ac
T.C. ACTON 963-313
.36Ac.

021
A+M. Dinardo 1192-19

B.R. WEARSCH + D.M. DODGE
023 024 025 026
10-137690
1 Ac.
862-181
1Ac.
755-801
DEER REALTY
1.994 Ac

MARVIN FRIEDMAN + HARRY FRIEDMAN CO. 970-667 970-671
006
MARVIN FRIEDMAN + HARRY FRIEDMAN 970-674

2.985Ac
T. PRATELY 502-206
007
1.04Ac

T. PRATELY 502-208
008
1.3Ac

10-090510
LTF LUITHLE R.C.S. VISTA
009
576-1387
1.16Ac

G.A. YOUNG - 40% INT.
A&D. GROSSMAN - 60% INT.
010
1102-527
10-151800
Maple Leaf Expansion 1225-1057
PAR #2
4/3-30-99
2.22Ac

Maple Leaf Expansion 1225-1057
1102-527
011
PAR #1
3-30-99
10-151900
1.79Ac

G.M.H.A.
037
692-1075
13,286.9Ac

J.T. OSBORNE (1/2 INT.)
& EDMUND CORP. (1/2 INT.)
1096-1099
1105-27
10-058850
027
1235-257
EDMUND CORP.
6.61Ac
COMBINED 7.35Ac
027036.1
10-164495
036.1
1235-255
.708Ac

1311
THE MENTOR LUMBER CO.
587-930
036
6.05Ac
10-098420

LOT 135
LOT 101

453-389

LOT 102
030
031
1.29Ac
3.06Ac
THE MENTOR LUMBER CO.
032
.23Ac

028
D. & R. YERT
821-628

029
THE MENTOR + SUPPLY CO
857-677
2.25Ac

LOT LINE

Parcel D
4.329Ac
012.2
828-413
1128-1031

THE HUNTINGTON NATIONAL BANK
034
860-1175
.493Ac

MORGAN DEVELOPMENT, INC.
1.264 Ac.
794-336 to 341
012.1

MAPLE LEAF PLAZA, LLC
828-413
828-417

EASEMENT
MORGAN JOINT VENTURE INC.
033
.332Ac
801-281

015
709-154
.67Ac
D+T ENT. #2 .674Ac

LOT LINE
LOT 135 571.5 573.66
1114.5' LOT LINE
450.0

MAPLES ASSOCIATES LIMITED PARTNERSHIP
969-719
1411-001
7.493Ac

H. DOMBEY 368-16 & A.T. DOMBEY 1093-410 1120-1133 1126-107
1411-002
6.59Ac
.73Ac 1120-1133

14.778Ac
1311-012-013-014-019-1411-005-006-007.1-009.1
828-413 to 416
MAPLE LEAF PLAZA, LLC 1128-1031
VOL 27-124
10-162440
17.880Ac

D+T ENT. #1 709-154 1.54Ac
1224-342
10-153600
016
PRYATELY
1411-013

D+T ENT. 805-836 to 840
NEW SURVEY
(1226-365)
2.619Ac COMBINED ALL
10-153600

M. McGREGOR et al 891-179
017
018
1411-019

CHERRY AVE. 66' R/W PLATS 10-29

see map 1310

PARCEL NO.	TRANSFERRED TO	AC.	FT. FRT.	VOL. PAGE	DATE	TRANSFERRED TO	AC.	FT. FRT.	VOL. PAGE	DATE	TRANSFERRED TO	AC.	FT. FRT.	VOL. PAGE	DATE	TRANSFERRED TO	AC.	FT. FRT.	VOL. PAGE	DATE
1312 - 001	CHARDON RUBBER CO.	.56		254-198																
002	CHARDON RUBBER CO.	.61		2626-262																
003	CHARDON RUBBER CO.	.50		223-423																
004	CHARDON RUBBER CO.	1.00		223-423																
005	BALL BROTHERS CO.	2.11	330.0'	435-748																
006	W.G. RIMES	.63	100.0'	665-950	7-1-80															
007	G.+W. CARTAGE	.35		845-1305																
008	E. PETERSON .33	.34		378-217																
009	D.+C. MEEKS	.33		576-66																
010	K.L.+N.A. RARICK	.33		578-1099																
011	L.+M. FERRELL	.33		709-409																
012	T.A.+M.A. OGLE	.33		719-294	7-25-84	T.A.+M.A. OGLE, CO-TRUSTEES			1039-583	1-26-96										
013	J.+K.S. BROWN	.70	95.11'	964-154	12-3-93															
014	J.R. TINCHER	.56	70.0'	719-1206	10-11-84															
015	J.M. CLARK	.34	55.0'	967-926		R.S.+J.A. SPAGENBERG			1143-424	2-25-98										
016	P.H.+D.M. HUGERSHOFF	.50	55.0'	733-119	3-29-85															
017	R+D NUNNALLY	.47	55.0'	734-1059	4-3-85															
018	CHARDON RUBBER CO.	1.38	200.0'	192-514																
019	CHARDON RUBBER CO.	.66		192-514																
020	CHARDON RUBBER CO.	.87	291.5'	192-514																
021	R.J.L. PROP INC 2.34	2.39	300.0'	823-821	10-30-88															
022	W.P. TOBBE	1.10	50.0'	741-675	7-23-85															
023	T PRVATELY 0.50	.34		502-206	4-17-69															
024	M.E. BUTLER	.1445	55.0'	905-313	6-1-92															
025	L.D. CROW	.1445	55.0'	770-390	10-8-86															
026	C. WEIDIG	.39	155.7'	847-129																
027	C.+C. WEIDIG	.27	103.4'	847-132																
028	UNITED STATES POSTAL SERVICE	.3924	72.0'	715-898	5-23-84															
029	UNITED STATES POSTAL SERVICE	.4111	73.98'	714-1236																
030	UNITED STATES POSTAL SERVICE	.83	247.05'	717-81	6-15-84															
031	UNITED STATES POSTAL SERVICE	.25	75.0'	717-81	6-15-84															
032	G.W. CARTAGE	.38	100.0'	845-1305	2-15-90															
033	G.W. CARTAGE	1.13	100.0'	845-1305	2-15-90															
034	G.W. CARTAGE	.17	50.0'	845-1305	2-15-90															
035	G.W. CARTAGE	.81	90.0'	845-1305	2-15-90															
036	W+L ARDIN	.40		722-958	9-26-84															
037	G.W. CARTAGE	.18	50.0'	845-1305	2-15-90															
038	G.W. CARTAGE	.33		845-1305	2-15-90															
039	G.W. CARTAGE	.49		845-1305	2-15-90															
040	UNITED STATES POSTAL SERVICE	1.14	88.4'	717-81	6-15-84															
041	R.+D. ARMBRUSTER	1.03	78.0'	817-1016	9-20-88															
042	J.+F. RADICH	.307		788-640																
043	Y.E. MULLEN .26	.55	91.08'	836-470		T.J.+Y.E. MULLEN			1112-1276	7-15-97										
044	J.+F. RADICH	.48		683-1228	3-26-82															
045	R.A. Mauck, JR.	.558		988-284		B.E. Brock	.558		1145-682	3-9-98										
046	J.+F. RADICH	.508		683-1228	3-26-82															
047	G.+W. CARTAGE	.58		845-1305	2-15-90															
048	G.+W. CARTAGE	1.50		845-1305	2-15-90															
✓* 051	A.R.+O.L. CARNEGIE	.29		982-415	5-20-94															
052-1 + 053	CHELMSFORD PROP. INC	.32	60.0'	828-784																
054	R.+D.J. MOSES	1.67	74.2'	769-124	9-29-86															
055	C.R.+K.S. KNOTTS	.39		910-507	7-23-92															
056	L+R RITONDARO .66	.45		460-101																
057	L+R RITONDARO .37	.44		460-101																
058	L+R RITONDARD .25	.38		460-101																
059	B.F.+O.T. KOVACH	.13	35.0'	983-68																
060	R. RITONDARD	.17	45.0'	780-400																
061	K.R. SARANEY	.17	45.0'	889-1122																
062	J.+C. HEDRICK	.19	49.0'	700-44	6-29-83															
063	D.J. CANNATO + J.A. McPEAK .06	.13	34.6'	967-1301	1-3-94															
064	L.J. DOLAN, TRUSTEE .06	.075	33.3'	1007-175	2-2-95	A.R. Davis + D.A. Schofield	10-04	2200	1194-884	10-20-98										
065	CHARDON SAVINGS BANK	.674	65.67'	484-864																
066	CHARDON SAVINGS BANK	.04		484-864																
067	CHARDON SAVINGS BANK	.04		484-864																
068	CHARDON SAVINGS BANK	.19	49.5'	484-864																
069	CHARDON SAVINGS BANK	.20	55.5'	484-864																
070	ASSEMBLIES OF GOD	.17	75.9'	395-26																
071	G.C. COMMISSIONERS	.07	31.0'	519-765																
072	G.C. COMMISSIONERS	.08	40.0'	551-468																
073	G.C. COMMISSIONERS	.05	25.0'	553-808																
074	G.C. COMMISSIONERS	.05	25.0'	491-584																
045-1	R.A. MAUCK, JR	0.588	30.0'	988-284																
050-2049-1	A.+O. CARNEGIE	.200	56.0'	982-415	5-20-94															

PARCEL NO.	TRANSFERRED TO	AC.	FT. FRT.	VOL. PAGE	DATE	TRANSFERRED TO	AC.	FT. FRT.	VOL. PAGE	DATE	TRANSFERRED TO	AC.	FT. FRT.	VOL. PAGE	DATE	TRANSFERRED TO	AC.	FT. FRT.	VOL. PAGE	DATE
1312-001	CHARDON RUBBER CO.	.56		254-198																
002	" " "	.85		266-266																
003	" " "	.67		223-423																
004	" " "	.79		223-423																
005	BALL BROTHERS CO. 2.49	2.11	330.0'	435-748																
006	W.G. RIMES	.63	100.0'	665-950	7/1/80															
007	W.G. RIMES	.35		665-950	7/1/80	G&W Cartage			845-1305											
008	E. PETERSON 0.33	.34		278-217																
009	D. & C. MEEK	.33		576-66																
010	P.L. STREET	.33		520-261	3-5-71	K.L. & N.A. RARICK	.33		578-1099											
011	L. & M. FERRELL	.33		707-904																
012	T. & M. OGLE	.33		362-548		T.A. & M.A. OGLE	0.33		719-294	7-25-84										
013	M.R. TUTTLE	.70	95.11'	680-1132	12-4-81	R.C. & B.J. ERICKSON	.70	95.11'	747-533	10-29-85	J. & K.S. BROWN	.70	95.11'	964-154	12-3-93					
014	T.L. RARICK	.56	70.0'	553-1038		J.R. TINCHER	.56	70.0	719-1206	10/11/84										
015	I.M. SMITH 0.34	.36	55.0'	221-325		D.M. & E.M. PESKA	.34	55.0'	719-278	7-25-84	D.E. & J.M. CLARK	.34	55'	924-532	12-1-92	SEE MAP				
016	P. & D. HUGERSHOFF 0.48	.47	55.0'	509-1021		P.H. & D.M. HUGERSHOFF		55'	733-119	3-29-85										
017	R & D. NUNNALLY	.47	55.0'	637-931		R & D NUNNALLY			734-1059	4-3-85										
018	CHARDON RUBBER CO. 1.39	1.34	200.0'	192-514																
019	" " " 0.63	.69		192-514																
020	" " "	.80	291.5'	192-514																
021	CARSON-WALES CO. 2.34	2.39	300.0'	669-562	11-7-80	RJL PROP. INC.	2.39	300'	823-821	12-30-88										
022	F. SLAVEC	1.10	50.0'	578-603		WM. P. TOBBE			741-675	23 Jul 85										
023	T. PRYATELY 0.50	.34		502-206	4-17-69															
024	H. KIEBLER	.1445	55.0'	617-427	2/17/78	M.E. BUTLER			905-313	6-1-92										
025	L. & J. CROW	.1445	55.0'	625-605	7-21-78	L.D. CROW			770-390	10-8-86										
026	R.H. & C. WEIDIG	.39	155.7'	611-850		See Map														
027	" "	.27	103.4'	" "		See Map														
028	H.E. KNAPP	.40	72.0'	220-302		UNITED STATES POSTAL SERVICE	.3924	72.0	715-898	5/23/84										
029	R. & B. MOSES	.40	73.92'	485-444	8 May 1984	UNITED STATES POSTAL SERVICE	0.4111	72.00	714-1236											
030	CARSON-WALES CO.	.83	247.05'	669-562	11-7-80	UNITED STATES POSTAL SERVICE	.83	247.05	717-81	6/15/84										
031	" " "	.25	75.0'	669-562	11-7-80	UNITED STATES POSTAL SERVICE	.25	75.0	717-81	6/15/84										
032	W.G. RIMES	.38	100.0'	665-950	7-1-80	G&W Cartage			845-1305	2-15-90										
033	" "	1.13	100.0'	" "	"	"			"	"										
034	" "	.17	50.0'	" "	"	"			"	"										
035	" " 0.81	.78	90.0'	" "	"	"			"	"										
						"			"	"										
036	W.G. RIMES		10.0'	665-950	7/1/80	"			"	"										
037	G. RIMES TRUCKING CO.	.19	50.0'	661-1090 Thru 93		"			"	"										
038	W.G. RIMES	.33		665-950	7-1-80	"			"	"										
						"			"	"										
039	W.G. RIMES	.49		665-950	7-1-80	"			"	"										
040	CARSON-WALES CO.	1.14	88.4'	665-247		UNITED STATES POSTAL SERVICE	1.14	88.4	717-81	6/15/84										
041	M. TEMPLE & D. BEIER	1.03	78.0'	669-948		J.R. & B.D. GREAVES	1.02		692-475	12-10-82	R & D. ARMBRUSTER	1.03	78.0'	817-1016	9-20-88	SEE MAP				
042	H. & F. LEYDE 0.26	.41		223-30		W.K. FRY	.33		683-1230	3-26-82	B. M. FRY	0.33		763-820		J. & F. RADICH SEE MAP				
043	T.J. & Y.E. MULLEN 0.50	.55	91.08'	566-1011	7-16-74															
044	J. & F. RADICH	.48		516-580																
SPLIT 045	S.G. PETERSON ET AL.	.64		565-1006	4-26-74															
046	J. & F. RADICH	.48		678-1287		J. + F. RADICH	.087/508		683-1208	3-26-82										
047	W.G. RIMES			665-950	7-1-80	G & W Cartage			845-1305	2-15-90										
						"			"	"										
048	W.G. RIMES	1.50		665-950	7-1-80	"			"	"										
see map * 049	S.G. PETERSON ET AL.	1.30	10.0'	565-1006	4-26-74	MAPLE GROVE Bldrs, Inc.				4- 93	*See Vill. SQ. Condo's ~ Next Page									
050	" " "	1.00	76.0'	565-1006	4-26-74															
✓* 051	A.R. HUBBARD	.39	665'	552-1212	SPLIT	LEAVING .238 AC					A.R. & O.L. CARNEGIE	.24		982-415	5-20-94					
51-1 see map * 052	J. & S. PETERSEN	2.70	76.5'	591-538	SPLIT	D.I. FREEMAN See Map	2.90		697-913	4/23/82	J. S. PETERSON	2.70		677915	4/21/85	*See Vill. SQ. Condo's ~ Next Page				
052-1 + 053	D.I. FREEMAN	.32	60.0'	589-546		C. WRIGHT et. al. SEE MAP														
054	" "	1.67	74.2'	" "		R. & D.J. MOSES	1.67	74.2'	769-124	9-29-86										
055	W. & C. JOHNSON	.39		520-558		C.R. & K.S. KNOTTS			910-507	7-23-92										
056	L. & R. RITONDARO 0.66	.45		460-101																
057	" " 0.37	.44		" "																
058	" " 0.25	.38		" "																
059	G. SANGRIK 565-1138-35' D.13	~~.15~~	~~30.8'~~ 15'	565-1129	860-497	C. & A. NYSTROM	.13	35'	800-499		See Map									
060	L. & R. RITONDARO	.17	45.0'	582-153		R. RITONDARO			~~582-153~~	780-400										
061	J.B. & C.F. SARANEY	.17	45.0'	678-525		J. B. SARANEY			857-356		K.R. SARANEY			887-1226	11-27-91	SEE MAP				
062	F. & J. SCHOFIELD	.19	49.0'	200-97		J. & C. HEDRICK	.19		700-44	6/29/83										
063	R.E. PHILLIPS 0.06	.13	34.6'	320-291		D.J. CANNATO & J.A. McPEAK			843-157	12-14-89	D.J. CANNATO & J.A. McPEAK	.13	34.6'	967-1301	1-3-94					
064	F.M. DORAN 0.06	.075	33.3'	315-90		L.J. DOLAN, TRUSTEE	.075	33.3'	1007-175	2-2-95										
065	CHARDON SAVINGS BANK	.674	65.67'	484-864																
066	" " "	.04		477-831																
067	" " "	.04		265-192																
068	" " "	.19	49.5'	477-831																
069	" " "	.20	55.5'	265-192																
070	ASSEMBLIES OF GOD	.17	75.9'	395-26																
071	G.C. COMMISSIONERS	.07	31.0'	519-765																
072	" "	.08	40.0	551-468																
073	" "	.05	25.0'	553-808																
074	" "	.05	25.0'	491-584																
045-1050-1/045-1	R. & K. GIBSON	0.588		696-876	4-20-83	R & K. GIBSON & JESUS VATTY	.588	30'	747-510	10-29-85	SEE MAP									
050-1	" " "			696-876	4-20-83						"									
050-2049-1	A.G. CARNEGIE	.201	56'	697-917		A & O. CARNEGIE	.201	56'	982-415	5-20-94										

PARCEL NO.	TRANSFERRED TO	AC.	FT. FRT.	VOL. PAGE	DATE	TRANSFERRED TO	AC.	FT. FRT	VOL. PAGE	DATE	TRANSFERRED TO	AC.	FT. FRT.	VOL. PAGE	DATE	TRANSFERRED TO	AC	FT. FRT.	VOL. PAGE	DATE
1312-075	G.C. COMMISSIONERS	.16	71.0'	491-584																
076	G.C. COMMISSIONERS	.05	20.0'	502-789																
077	G.C. COMMISSIONERS	.05		491-584																
078	GEAUGA CO. BD OF COMM.	.02		714-790	5-2-89															
	R. VESE			556-308																
079	W.C. + D.L. HOFSTETTER	.186	65'	715-303																
* 080	P.+M. JOINER	.299	68'	821-366	11-16-88															
081	P.+M. JOINER	.18	40'	821-366	11-16-88															
082	B.G. BASEL + J.M. STERNAD BASEL	.40	87.9'	997-15	10-12-94															
083-B	E.+M.E. ARCHACIK		36'	919-245	10-20-92															
083-A	E.+M.E. ARCHACIK		52'	919-245	10-20-92															
084	J.R. + K. CORRIGAN	.48	99'	959-221																
085	B.R. + J.A. CAMPBELL	.35	82.5'	731-55	3-13-85															
086	R.H. + L.L. BENNETT	.25	66'	799-1119	9-13-85															
087	T.W., Sr + S.K. SELL	.25	66'	914-1322																
088	A. + K. COLLARD	.25	66'	835-838																
089	H.J. + G. ADRIAN	.25	66'	739-89	4-2-85															
090	G.L. SMITH	.25	66'	984-945																
091	D.E. PROTS, JR. + A.K. NEHCIK	.62		875-866	6-19-91															
* 092	8020 CORPORATION .48	.26		629-833																
** 093	8020 CORPORATION 0.17	0.15		574-674																
094	WASHINGTON POST DEV. CO.	0.17		900-216	4-15-92															
095	C. EISLER (T+C LEASING CO.)	0.25	74'	695-635	3-17-83	C.L. EISLER		74'	1055-1160	6-20-96										
096	J.A. ATTINA	0.09		834-807	7-7-89															
097	E.H. PFABE TRUST	.10 .06	94.0	887-515	11-19-91															
098	R+L. STIVERSON	0.15	50'	798-160																
099	E.S. HOWARD	0.15	50'	931-515	2-22-93															
100	WASHINGTON POST DEV. CO.	0.24	80'	900-216	4-15-92															
101	WASHINGTON POST DEV. CO.	0.30	95'	900-216	4-15-92															
102	WASHINGTON POST DEV. CO.	0.22	60'	801-150																
103	WASHINGTON POST DEV. CO.			805-170	3-15-88															
104	WASHINGTON POST DEV. CO.			805-170	3-15-88															
105	WASHINGTON POST DEV. CO.			805-170	3-15-88															
106	G.C. COMMISSIONERS	2.0	166.4	180-287																
107	L+P. HANSON	.631		898-298		SEE MAP														
√√ 052-1	D.I. FREEMAN	.138		697-913	4-28-83															
* 092	CHESTER LEASING, INC	0.48	75'	756-958	4-21-86															
	CHESTER LEASING, INC	0.48	75'	756-958	4-21-86															
	CHESTER LEASING, INC	0.48	75'	756-958	4-21-86															
	CHESTER LEASING, INC	0.48	75'	756-961	4-18-86															
	CHESTER LEASING, INC.	0.48	75'	756-967	4-21-86															
	CHESTER LEASING, INC.	0.48	75'	756-964	4-23-86															
	CHESTER LEASING, INC.	0.48	75'	756-958	4-21-86															
	CHESTER LEASING, INC.	0.48	75'	756-958	4-21-86															
* 080-A	GEAUGA CO. BD. OF COMMISSIONERS	.016		990-1226	8-10-99															
** 093	CHESTER LEASING, INC	0.17	75'	756-958	4-21-86															
	CHESTER LEASING, INC.	0.17	75'	756-958	4-21-86															
	CHESTER LEASING, INC.	0.17	75'	756-958	4-21-86															
	CHESTER LEASING, INC	0.17	75'	756-961	4-18-86															
	CHESTER LEASING, INC.	0.17	75'	756-967	4-21-86															
	CHESTER LEASING, INC.	0.17	75'	756-969	4-23-86															
	CHESTER LEASING, INC.	0.17	75'	756-958	4-21-86															
	CHESTER LEASING, INC.	0.17	75'	756-958	4-21-86															
* 051-1 +	J. + S. PETERSON	0.152		697-620	4-21-83															
054-1	SEE VILLAGE SQUARE CONDOS ~ NEXT																			
049-052-054-1 #	J.M. DIEDRICH			812-1033																
																* MC. Reimer + R.F.C. Osborne 10-164545			1234-762	3-19-99
SEE MAP 1A	V.H. ARNOLD			1009-1193	1-5-95	D.R. GARLAND			1081-780	11-19-96	F. KNOP			1091-1043	2-12-97	H.D. OSBORNE + H.V.D. SEVER 10-164545			1096-1256	3-25-97
1B	M. WHALE			866-774																
2A	L.C. SHUSTER			901-1039	4-30-92															
2B	S.+L. PETERSON			898-180		D. A. Howard					S.A. Schussler 10-164548			1196-719	10-26-98					
3A	E.M. PUZDER			777-866	12-31-86															
3B	K.B. COOPER			849-543	3-23-90															
4A	P.M. DODGE			750-979	12-27-85															
4B	J.H. MILLER			707-1095																
5A	M.M. + W.M. MAYNARD			1000-960	11-18-94															
5B	A.L. DUNN			793-76	8-17-87															
6A	M.L. HARDER TRUSTEE			947-1303	7-23-93															
6B	R.J. + T.M. SVOBODA			961-635	11-18-94															
7A	J.A. LITTLE			816-986	9-2-88															
7B	K. SWITZER			717-471	6-21-84															
8A	H.A. WHALE			905-822	6-4-92															
8B	L.W. + A.V. M°CURRY			816-776	2-5-91															
9A	P. VESE, P. CARROLL, R. VESE			767-1088																
9B	L. CHUNAT			784-1196		P. McCASKEY + M. TOTH 10-164562			1177-289	7-31-98										
10A	L. MEADOWS			791-938	7-31-85															
10B	K.P. FORMENT			819-1253	10-24-88															
11A	H.C. + B.M. RIEDEL			969-160	9-30-86															
11B	T.N. DiROSA, et al, TRUSTEES			983-1191	6-6-91	P.R. BOSLEY, Jr., TRUSTEE 10-164566			1173-387	7-17-98										
12A	W.E. + L.C. LA POINTE			1014-969	5-5-95															
12B	R. + J. CROW			836-967																

PARCEL NO.	TRANSFERRED TO	AC.	FT. FRT.	VOL. PAGE	DATE	TRANSFERRED TO	AC.	FT. FRT	VOL. PAGE	DATE	TRANSFERRED TO	AC.	FT. FRT.	VOL. PAGE	DATE	TRANSFERRED TO	AC.	FT. FRT.	VOL. PAGE	DATE
1312-075	G.C.COMMISSIONERS	.16	710	491-584																
076	G.C. COMMISSIONERS	.05	200	502-789																
077	G.C. COMMISSIONERS	.05		491-584																
078	GEAUGA CO. BD. OF COMM	0.02		714-790	5-2-84															
	R. VESE			556-308																
079	W.C.&D.L. HOFSTETTER	0.186	65'	715-303																
*080	H. STRONG	0.31	68'	670-1327		P.&M. JOINER	.294	68'	821-366	11-16-88										
081	" "	0.18	40'	" "		" "	.18	40'	"	"										
082	M. BEECH	0.40	87.9'	312-46		M.R. SYSAK	.40	87.9'	889-476	12-17-91	B.G. BASEL & S.M. STERNAD BASEL	.40	87.9'	997-15	10-12-94					
083 B	E. S. BUSHNELL	. .	36'	208-488		E.& M.E. ARCHACIK		36'	919-245	10-20-92										
083A	E.S. BUSHNELL		52'	180-622 470-217		" " "		52'	"	"										
084	L. CORRIGAN	0.48	99'	663-615		J.R. CORRIGAN, et al	.48	99'	955-920	9-28-93	*SEE MAP									
085	B.R.&J.A. CAMPBELL	0.35	82.5'	731-55	3-13-85															
086	R.H.&L.L. BENNETT	0.25	66'	744-1119	9-13-85															
087	H. NOVAK 0.33	0.38		653-314		SEE MAP														
088	D.&S. MARTHE	0.25	66'	538-11		W.B.&C.H. WILLIAMS	0.25	66'	773-947	12.2.86										
089	H.J.&G. ADRIAN	0.25	66'	734-89	4-2-85															
090	D.L.&G.L. SMITH	0.25	66'	728-354	1-10-85	SEE MAP														
091	D. PINZONE	0.62		676-480		D.E. PROTS, JR. & A.K. NEMCIK	0.62		875-866	6-19-91										
* 092	8020 CORPORATION 0.48	0.26		629-833		*														
** 093	" " 0.17	0.15		574-674		**														
094	J.R. ZNIDARSIC (TRUSTEE)	0.15		757-37	4-28-86	WASHINGTON POST DEV. CO.			900-216	4-15-92										
095	C. EISLER (T.&C. LEASING CO.)	0.25	74'	695-635	3-17-83															
096	B.E. DIXON	0.09		758-807		JANE A. ATTINA	.09		834-807	7-7-89										
097	E.&B. PFABE 0.06 0.10	0.15	94.0	247-552		E.H. PFABE TRUST			887-515	11-19-91										
098	L. INEMAN & B. HAUETER	0.15	50'	708-496	12-7-83	SEE MAP				798-160										
099	C.&E. HOWARD	0.15	50'	736-1194	5-6-85	E.S. HOWARD	.15	50'	931-515	2-22-93										
100	J.R. ZNIDARSIC (TRUSTEE)	0.24	80'	757-37	4-28-86	WASHINGTON POST DEV CO			900-216	4-15-92										
101	S. MODICA	0.30	95'	754-1292	3-25-86	J.R. ZNIDARSIC (TRUSTEE)	0.30	95'	757-37	4-28-86	WASHINGTON POST DEV CO.			900-216	4-15-92					
102	M.&N. BURR 0.22	0.23	60'	613-21		NELLA PAVARINI			801-148		WASHINGTON-POST CO.			801-150						
103	W.G. RIMES			713-1147	4-20-84	WASHINGTON POST.			805-170	3-15-88										
104	" " "			" "	" "	DEV. CO.			"	"										
105	" " "			" "	" "	" " "			"	"										
106	G.C. COMMISSIONERS	2.0	166.4	180-287																
107	M.&I. MOYER 0.50	0.45		224-71		L & P HANSON		*		10-2687	See Map									
VV* 052-1	D.I. FREEMAN	.138		697-973	4-28-83															
* 092	CHESTER LEASING, INC.	0.48	75'	756-958	4-21-86															
	" " "	0.48	75'	756-958	4-21-86															
	" " "	0.48	75'	756-958	4-21-86															
	" " "	0.48	75'	756-961	4-18-86															
	" " "	0.48	75'	756-967	4-21-86															
	" " "	0.48	75'	756-964	4-23-86															
	" " "	0.48	75'	756-958	4-21-86															
	" " "	0.48	75'	756-958	4-21-86															
*080-A	GEAUGA CO. BD. OF COMMISSIONERS	.016		990-1226	8-12-94															
** 093	CHESTER LEASING, INC.	0.17	75'	756-958	4-21-86															
	" " "	0.17	75'	756-958	4-21-86															
	" " "	0.17	75'	756-958	4-21-86															
	" " "	0.17	75'	756-961	4-18-86															
	" " "	0.17	75'	756-967	4-21-86															
	" " "	0.17	75'	756-964	4-23-86															
	" " "	0.17	75'	756-958	4-21-86															
	" " "	0.17	75'	756-958	4-21-86															
VV* 051-1 & 054-1	J.&S. PETERSON	0.152		647-620	4-21-83															
	MAPLE GROVE BUILD. INC.	1.082			4-28-83	*SEE VILL. SQ. CONDO'S ~ NEXT														
049-052-054-1 *	VILLAGE SQUARE CONDO'S:	VOL.	14 -	PGS. 94	TO 97	~ J.M DIEDRICH			812-1033											
1A	VERA M. GARLAND			727-396	12-17-84	V.M. ARNOLD			1004-1193	1-5-95	D.R. GARLAND			1081-480	11-9-96	F. KNOP			1091-1043	2-12-97
1B	M. HEALEY			705-79		K.&M. MILLER			856-1248		M. WHALE			866-774						
2A	J.&K.&S. PETERSON			726-1038	12-11-84	J.M. DIEDRICH			812-1033		L.C. SHUSTER			901-1039	4-30-92	R. TOROK			1033-1049	11-16-95
2B	" " "			" "		S&L Peterson			848-180											
3A	G.E. FINA			759-511		E.M. POZDER			777-866	12-31-86										
3B	LYNN L. MILLER			739-823	6-24-85	KB Cooper			849-543	3-23-90										
4A	P.M. DODGE			750-974	12-27-85															
4B	J.H. MILLER			707-1095																
5A	S.M. WHEELER			721-1021	10-10-84	K. STEINGASS			841-255		M.M.&W.M. MAYNARD			1000-960	11-18-94					
5B	L. SANGRIK			706-935		A.L. DUNN			793-76	8-17-87										
6A	M.&H. HARDER			707-670		M.L.&H.C. HARDER			789-1068	10-8-86	M.L. HARDER			775-616		M.L. HARDER, TRUSTEE			776-710	947-1303 7-23-93
6B	R. SVOBODA			707-320		R.J.&R. SVOBODA			838-1370	10-6-89	R.J.&T.M. SVOBODA			961-635	11-16-93					
7A	R. TUTTLE			706-697	11-7-83	J.A. LITTLE			816-986	9-2-88										
7B	K. SWITZER			717-471	6-21-84															
8A	J.&K.&S. PETERSEN			726-1038	12-11-84	M. FULLER			834-921	7-26-89	H.A. WHALE, Trustee 10-164559		7-9-98	1171-621 905-822	6-4-92					
8B	" " "					L.W.& A.V. McCURRY			866-776	2-5-91	E.G. HITTER 4-1-98	N50	009	1032-604	11-1-95					
9A	P. VESE			707-316		P. VESE, P. CARROLL, R. VESE			767-1088											
9B	J.&K.&S. PETERSEN			726-1038	12-11-84	L. CHUNAT			784-1146											
10A	L. MEADOWS			741-938	7-31-85															
10B	J.&K.&S. PETERSEN			726-1038	12-11-84	K.P. FORMENT			819-1253	10-24-88										
11A	S.J. TRYBUS			722-54	10-10-84	H.E.&B.M. RIEDEL			769-160	9-30-86										
11B	T.N. DiROSA			742-356	8-7-85	T.N. DiROSA, et al, TRUSTEES			983-1191	6-6-94										
12A	J&K.&S. PETERSEN			726-1038	12-11-84	W.E.& T. LAPOINTE			784-185		W.E. LAPOINTE			921-502	11-5-92	W.E.& L.C. LAPOINTE			1014-404 1014-406	5-5-95
12B	" " "			" "	" "	R.&J. CROW			836-967											

B.C. GAGE 796-1275

13-12

1212-047 | 013 K.S. BROWN 964-154 | 014 | 015 R.S. + J.A. SPANGENBERG 1143-424 | 016 | 017

1212-033 .275 Ac 255-462 | 1212-034 .43 Ac 286-344

1212-032 | 1.50 Ac | LOT 100 | .50A 223-423 | 003 | 1.0 Ac 223-423 | 004

.56 Ac 254-198 | 001 | 203.3 | 202.1 | .61 266-266 | 002

1311-003

1.65 Ac. | 828-127 CO.

463.45'

328.59' CHARDON RUBBER

LOT 101 | 018 1.38 Ac | 019 .66A | 020 .87 Ac

200.0 | 118.8

LOT LINE

SIXTH AVE. 50' R/W

1311-036

380.7

021

LOT LINE

823-821

R.J.L. PROP. INC. 823-821

1311-031

633.98'

1.335 Ac.

2.39 Ac.

207.74'

LOT 102

W.P. TOBBE 022 1.1 Ac

350'

L. PETROUZIO 807-852

345.92'

130.0 | 165.0

023

1.8611 Ac

260'

264.70

50.0

024 | 025 | 026 887-22 | 027 887-22 1034

114.7 | 55.0 | 847-129 847-130 | 1401 | 349.66 | 141.64 | 103.4

C. Weidig 1/8 int. | C. C. Weidig 1/8 int. | 847-132

50' R/W

ST

005 | The Chardon Rubber Co. 1192-1157 | 2.1 Ac | 10-006800

1212-036 | 1212-037 | 1212-038 | 1212-039 | 1212-040 | 1212-041 | 1212-042 | 1212-043 | 1212-044 | 1212-045

LOT 99 | LOT 98

B.A. PETERSEN & N.L. HINKLE

B.L. SMITH 1129-1326

69.34 | 67.5 | 67.5 | 67.5 | 66.6 | .46A

6A | 5A | 4A | 3A | 2A | 1A

331.8 | 216.8 | 216.5 | 216.7 | 215.9 | 215.6 | 215.3 | 215.07

330.0 | 100.0

006 | 007 | 008 | 009 | 010 | 011 | 012

10-123800 | 10-123800

10-123700 | 10-123800 | 10-123800 | 10-123800

PARCEL NO.	TRANSFERRED TO		AC.	FT. FRT.	VOL. PAGE	DATE	TRANSFERRED TO	AC.	FT. FRT.	VOL. PAGE	DATE	TRANSFERRED TO	AC.	FT. FRT.	VOL. PAGE	DATE	TRANSFERRED TO	AC.	FT. FRT.	VOL. PAGE	DATE
1313-001	K. & M. MILLER	0.40	.29	60.5	180-19		K & M. Miller	ca		704-163		M. MILLER "			771-331	10-28-86	C.J. MILLER 10-100800			1167-280	6-22-98 SEE MAP
002	A. & W. ALLYN				502-271																
003	R. & J. WANTZ	0.30	.27	70.0	513-268		F. & J. Warner	.27	70.0	893-1039		F.W. + J.E WARNER	.27	70	721-223	10/11/88					
004	G.G. ALLYN	0.24	.27	73.03	218-245		A.A. ALLYN, SR. TRUSTEE	.27	73.03'	917-569	10-1-92	A.A. ALLYN, Jr, TRUSTEE	.27	73.03'	1073-141	10/3/96					
005	" "	0.24	.27	49.0	218-245		" "	.27	49.'	"	"	" "	.27	49.'	"	"					
006	J. BREDIGER	0.34			325-619		H.E. INDERLIED	0.34		675-1051	6/30/81	R.S. & D.F. ADAMS			1118-238	8-22-97					
007	L. & C. MILLER		.40		388-60		L.C. MILLER survivorship	.40		733-884	4-1-85	J. MILLER	.40		1011-1003	4-6-95	SEE MAP				
008	R. & S. LEHMAN	0.35			325-329					589-1065		G.A. & K. DORN			744-136	9-3-85	G.A. & A.K. DORN, SS			977-601	4-7-94 SEE MAP
009	ASSEMBLY OF GOD — Ea.		.39		538-1344		CHARDON ASSEMBLY OF GOD INC			738-740	2-20-97	D.E. & J.A. FURLICH	.39		1092-983						(775-114+116=)
010	K. & D. BENA	0.06 0.23	.29		509-180		K.J. BENA	.29		682-918	2-17-81	D.M. & K.J. BENA	.29		732-111	3-26-85	MARGO A NALBACH (775-114 .287AC) +011	1.022	AC = 0.310	AC BENA 775-118	
011	" "	0.39	.43	89.3	502-416		K.J. BENA	.43	89.3'	682-920	10-1-82	D.M. & K.J. BENA SURV	3.43		732-115	3-26-85	LOWELL W. HANSON	.374		775-120	12-18-86 SEE MAP
012	G. HANNA	0.32	.306	63.18	174-281		W.H. & L.H. Jackson	.306	63.18	690-111											
013	J. & B. GORE		.30	65.0	400-224		J.A. + S.A. ILERSICH	.30	65.0'	684-61		J.A. & A ILERSICH	.30		734-1246	4-3-85	R.J. SWANSON			1093-84	2-24-97 SEE MAP
014	D. & D. RONYAK		.35		409-365		R. & T. Swartz	0.35		587-1164		R. & T. SWARTZ	.35		734-817	4-2-85					
015	H. & M. VANGORDER		1.3		257-157		M.A. VANGORDER			686-1239	6-28-82	J.R. ZNIDARSIC	1.3		767-281	9-5-86					
016	D. & D. MUCHMORE		1.07	116.05	551-1018		D. Muchmore			617-746	2/17/78	D.C. MUCHMORE			737-831	5-20-85	D.W. MUCHMORE	1.06	116.05	820-286	10-27-88
* 017	J. & G. COLVIN		1.75		251-353		G.R. COLVIN			647-34	07/11/89	The G.R. COLVIN REV TRUST	.85		970-612	1-26-94					
018	" "		0.03		277-49		" "								"						
019	" "		0.10		377-101		" "								"						
020	W. & D. CHAPMAN		0.52	102.2	537-786		SUR. DEED	0.52	102.2	578-972		G.W. TEMPLE	.52		735-1001	4-15-85					
021	D. & M. SMITH		0.42	87.15	246-29		J. SANGRICK	.42	87.15	559-76	1-11-74	SEE MAP									
022	F. & L. CSIZMA		0.41	90.0	246-41		F. & L. CSIZMA	.41	90.0	691-150	11-05-82	L. CSIZMA	0.41	90'	769-1126						
023	A. & T. HASSE		0.45	90.0	502-880		SURVIVORSHIP DEED			667-572		T. HASSE			746-161	1985	K.J. + M.R. Park 10-042000			1196-1176	10-29-98
024	D. & R. HUMMELL		0.90	115.0	444-918		D.G. & R. WUMMELL	.897		730-1245	5-12-85	R. HUMMEL			870-847	4-17-91					
025	B. M. DEMKO		0.25		417-74																
026	D. & R. HUMMELL		1.21		278-25		H. & S WILCOX	1.21		568-810	9-6-74										
027	P. PENTEK		.19	50.0	484-708		P.J. & L.J. PENTAK	.19	50'	921-904	11-9-92										
028	R. & J. POLSON		1.12	73.7	550-553		S.J. SARANITI	1.12		736-874	4-30-85	R. & M. AGGEN	1.12		736876	4-30-85	C.B. & P.L. MILES	1.12		775-51	12-18-86
029	J. & A. SANGRIK		.10	37.0	356-351		G. SANGRICK	.10	37.0	565-1129	7-23-74	W + L AROTIN	.10		722-958	10/11/84	W. + L. AROTIN				
030	H. & O. SCHULTZ	0.26	.41		552-772																
031	W. & C. JOHNSON		.55	80.0	409-174		C.R. & K.S. KNOTTS			910-507	7-23-92										
032	W. & F. SARGENT		1.62	142.0	520-597		W.W. & F. SARGENT	1.62		734-453	4-2-85										
033	C. & B. McGUNNIGLE	0.33	.32	55.0	531-293		B.A. McGUNNIGLE	0.33	55.0	695-1429	3-30-83										
034	R. & M. BYROM		1.24	77.0	485-231		RMB INVESTMEST LIMITED PARTNERSHIP			879-839	8-8-91	LAKESIDE ESTATE SERVICES, INC.	1.24	77.0'	884-468	10-8-91					
035	N. & K. LEGGETT		.63	66.0	509-637																
036	H. K. BOSTWICK	0.50	.48	55.0	203-500		F. BOSTWICK	.50Ac.		665-6		R.J. & E.A. BECHKOWIAK	.5Ac.		881-163	8-28-91	W.A. + V.M. HESS 10-016580			1211-582	1-15-99
037	D. & M. McQUISTION		.38	87.95	391-45		D.E. + M.C. McQUISTION	.379	87.95	718-545	7/11/84										
038	CHARDON SAVINGS BANK		.26	53.0	453-237																
039	" " "	OUT OF 1.12	.14	60.0	300-311																
040	" " "		.12	54.25	486-589																
041	" " "	OUT OF 0.32	.16	74.8	242-45																
042	K. & C. GRAYDON		1.0		538-1207		R. W. LANDIES	1.0		559-1366	3-29-74	K & J LANDIES	1.0		617-123		SEE MAP				
043	B. VANGORDER	1.60 0.43	2.1		201-911		BANK OHIO			667-1219	10-1-80	K & D L. LANDIES			697-1197		SEE MAP				
044	" "	0.10	.24	52.0	186-115							W. + S. Green	.24	52'	705-115		SEE MAP				
045	F.L. GRAU		.25	55.0	239-192		L.M. BARNES & D.L. GRAU	.25	55.0'	885-348	10-23-91	D.L. & L. GRAU	.25	55'	929-679	6-26-93					
046	" "		.095		" "		" "	.095		"	"										
047	E. DREYER	1.23	1.21	77.0	427-400																
048	" "		.06	11.0	" "																
049	H. N. SKINNER	0.30 + 0.45	.71	121.0	233-583		LOT SPLIT SEE 179	.36 (remainder)				H.N. + N. SKINNER	.34	121.0	716-536	6/5/84					
050	V.M. PARSON		1.17 +.78		492-97																
051	C. & E. HUMMEL		.37	66.0	248-559		E. Hummel			704-736		D.M. + E.T. ONDREY	.38	66.0	720-268	10/11/84					
052	C.H. HIRST	0.19	.28		469-370							D & M. YEATER	.29		599-40		D & M YEATER	.29		734-1207	4-3-85
053	CHARDON METH CHURCH		.12	52.0	218-574		R. & S. DARLING			611-491		J.R. ZNIDARSIC, TRUSTEE	.18	52.0	871-754	4-26-91					
054	W. & R. LEAMAN	0.20	.21	90.75	523-261		E. Smith	.21	90.75	578-562											
055	I. BETZER	0.16	.12	55.0	221-2		G. BARNUM			629-1115	9-15-78	B.F. & G.A. BARNUM		*	731-789	3-20-85					
056	R. HAMILTON ETAL	0.07	.075	60.0	520-661		R.J. & R.W. HAMILTON			697-1300	5/13/83	R & C. Berkley			699-1198		S. KIAAR	.075	60.0'	818-300	9-27-88
057	MIDLAND TITLE	0.06	.05	39.0	552-70																
058	K. MILLER	2x55'	165 2 FT		186-85																
059	A. M. LANG	0.33	.23	49.5	513-202		ROYCE E. & BETTY L. REINHART JS	0.23	49.5	580-53	"75	WILLIAMSBURG PROPERTIES	.23	49.5	643-24		See Map				
060	BERTKE INTERPRIZE	0.33	.31	51.0	531-25		L.W. & P. HANSON	.31	51.0	887-873	11-21-91	L.W. HANSON & W.E. ERVIN	.33		895-475		SEE MAP				
061	CHARDON METH. CHURCH		.32		218-574		R. & S. DARLING			619-11		S. DARLING			895-475	See map	J.R. ZNIDARSIC, TRUSTEE	.32		871-754	4-26-91
062	J. & J. SCHULTZ	0.50	.54	97.5	513-728		C. Matz	.50	97.5	578-1086	8-19-75	K. & K. MASSHART	.50	97.5	541-127		K.L. MASSHART	0.50	97.5'	773-1029	12-13-86 SEE MAP
063	D. & J. SPANGENBERG	0.75	.66	86.5	460-87		D.J. & J. SPANGENBERG			952-910	9-2-93										
064	E.G. GASE		.38	50.0	200-218		R.G. BARTLETT & E.G. BURK	.38		587-1013		N.A. DUPAY	.38		675-575						
065	W. A. MALLULA		.60	78.0	300-522		W.A. & F.M. MALLULA *	.60		731-1297	5-25-85				675-575						
066	G.F. BARTLETT	0.36	.61	53.0	509-13		W.A. + D.M. CARLSON	.61	53.0	717-872	ALSO 717-867+869	JOHNSON			717-872		S.M. JOHNON SR. see maps	.61	53'	750-307	12-19-85
	G. LITT				328-775												S.M. JOHNSON SR.	.69	60'	750-307	12-19-85
067	S.M. JOHNSON		.69	60.0	531-248		See Map														
068	N.E. ROSENE		.69	84.5	477-902		D.L. ROSENE			670-B48		J.E. & G.E. BIHARY			774-231	12-9-86					
069	C. & R. ROSENE	2.76	2.74	30.0	491-941		D.L. & R.F. ROSENE	2.76	30'	773-139		J.E. & G.E. BIHARY	2.76	30'	774-229	12-9-86					
070	R. & G. LOVELAND	0.33	.38	82.5	425-878																
071	F. & A. HUTTER		.39	85.0	239-90		Agnes I. Hutter	.39	85.0	689-1386/385	9-28-32										
072	H. & L. ASH		.81	100.0	556-367		H.C. & L.R. ASH	.812		732-1114	3-22-85										
073	F. & G. DREYER		.65	80.0	464-739		W.T + R.L MELKERSON	.65	80.0'	937-863	4-29-93										
074	" "		.081	10.0	" "		" " "	.081	10.0'	" "	" "										
075	F. & R. LAVRICH		.57	70.0	425-508		R.M. LAVRICH	0.57	70'	756-403											
076	E. SPENCER		.57	70.0	378-523		F. & R. LAVRICH	.57 Ac	70'	673-390	4/21/81	R. M. LAVRICH	0.57	70	756-403		SEE MAP				
077	L.R. SPEAR		.08	10.0	477-450		W & E Black	.08	10.0	638-581	G35-1234 G35-1235										
078	" "	0.89	.91	80.0	" "		" "			" "											
079	B. HAMMOND	0.34	.018	5.0	281-585		L. & C. WENE	0.018	5.0	751*-1211		T.S. & J.M. BALASA			926-1156	12-24-92	J.B. & K.S. WILLIS	.018	5'	926-1158	12-24-92 SEE MAP
080	" "		.187	52.0	452-651		L. + C. WENE			750-42	12-17-85	" "			926-1156	12-24-92	" "	.197	52'	926-1158	12-24-92
* 017-1	M.E. & L.I. ERNST		1.027		629-383		M.E. & L.J. ERNST	1.027		734-776	4-2-85										

PARCEL NO.	TRANSFERRED TO	AC.	FT. FRT.	VOL. PAGE	DATE	TRANSFERRED TO	AC.	FT. FRT.	VOL. PAGE	DATE	TRANSFERRED TO	AC.	FT. FRT.	VOL. PAGE	DATE	TRANSFERRED TO	AC.	FT. FRT.	VOL. PAGE	DATE
1313-081	D.C. MILLER	.34		676-579	7-7-81	D.C. MILLER			730-579	3-1-85	SEE MAP									
082	" "	.31	82.5'	" "	" "	"			730-579	3-1-85	" "									
083	W.W. MILLS	0.26		565-894		W.L.M. & K. GUION			1013-739	4-27-95										
084	" "	0.29	68.5'	" "		" "	.29		"	"										
085	C. & M. DIEDRICH	.24		670-1204		C. DIEDRICH	.24		972-493	2-18-94	G.H. DIEDRICH, et al	.24		1110-820	6-26-97	WR. + L.A. AROTIN 10-165300	.24		1170-196	7-2-98
086	" "	.34	90.0'	" "			.34	90.'	"	"	"	.34		"	"	WR. + L.A. AROTIN 10-040700	.34		1170-196	7-2-98
087	R. & A. PECK	.33	63.0'	603-419		A. PECK	.33	63.0'	992-362	8-25-94	SEE MAP									
088	K.W. FEIGLE	.42	77.2'	400-121		H.F. & K.W. LYON	.42	77.2'	739-1173	4-2-85										
089	C. & M. DIEDRICH (OUT OF 0.69)	.11		229-334		C. DIEDRICH	.11		972-493	2-18-94	G.H. DIEDRICH, et al	.11		1110-820	6-26-97	WR. + L.A. AROTIN 10-165301	.09		1170-196	7-2-98
090	W. & M. BRAMSTEDT	.03	10.0'	576-446		W. Bramstedt			702-916											
091	" "	.18	50.0'	" "																
092	G. LYON	.19	100.0'	565-1172	7-12-74															
093	M. & F. KOZNIK	.26	82.5'	653-384		R.S. & J. ROBERTS SEE MAP														
*094	~~L.K. BAPTIE~~	~~.457~~	~~60.0'~~	~~615-555~~		(see 094-A) R. + J. BECKHOWIAK		150'	496-642		R. BECKHOWIAK	0.733	90'	696-1104	3-25-93	GARWOOD CORP.	0.733	90'	776-37 753-554	2-21-86
095	L. & K. BAPTIE	.21	53.0'	542-958	733-221	L.N. & K.M. BAPTIE	.21	53'	738-429	3-29-85										
096	CHURCH OF CHRIST	.24	61.5'	485-362																
097	" "	.20	50.0'	400-125																
098	" "	.23	60.0'	" "																
099	" "	.26	65.0'	556-125		W.C. & K. BUEHNER	.26	65.0'	1115-195	7-30-97										
100	M. BAPTIE PER DUP.	.41	82.5'	362-347																
102	C. YANIC	.25	64.0'	565-757		S. YANIC & L. MEEK SEE MAP														
103	N. WILSON	.33	82.5'	663-726		S.D. & N.K. WILSON	.33	82.5'	731-292	3-18-85	J. & A. GIFFORD SEE MAP									
104	D. & A. BERTINO	.33	82.5'	531-1296		DAVID G. CRANLEY	.33		802-946	1-19-88										
105	R. & E. STONE	.335	98.0'	417-1003																
106	V. & T. RUPLE	.196	59.0'	663-133																
107	J. & J. BOLAN	.019		495-664		M.S. + M.A KLEPAC	.019		725-647	11/19/84										
108	" "	.13	45.0'	502-234		M.S. + M.A. KLEPAC	.13	45.0'	725-647	11/19/84										
109	D.J. ARNOLD	.13,.02	45.0'	523-882		M.R. & S.R. HAYNES	.13,.02	45.0'	966-990	12-23-93										
110	B. & C. MILLER	.14	24.0'	338-173		D. & K. BAWTINHIMER SEE MAP														
111	R. & P. PRUSHA	.23		512-516																
112	" "	.23		" "																
113	C. & R. AUSTIN	3.98		232-135		ROSE ANN AUSTIN	3.98		677-648		C.H. AUSTIN, JR, et al	3.98		953-730	9-13-93					
114	M. & A. CLARK	.19	50.0'	677-1321		A.G. CLARK	.19	50.'	807-84		D.G. SEREDICH, JR & V.L. BROWN SEREDICH			962-1158	11-24-93					
115	R.A. AUSTIN	.19	50.0'	208-625		C.H. AUSTIN, JR., et al			953-730	9-13-93	V. BROWN SEREDICH & D.G. SEREDICH	968-1233, 1255, 1257, 1259, 1261								
116	D.R. AROTIN (0.01, 0.09, 0.26)	.41		513-229																
117	" "	.06		" "																
118		.16																		
119	E.J. & M.A. BLISS	.10,.12	57.0'	643-1057																
120	F. AROTIN	.215	61.0'	400-700																
121	B. & C. MILLER	.5	71.28'	538-173		D. & K. BAWTINHIMER SEE MAP														
122	H. & L. GRACYK	.09	50.0'	615-1140		H + L GRACYK	.09	50'	1009-307	3-7-95										
123	G.R. & M.A. MOORE	.09	50.0'	633-1289																
124	D. MYERS	.09	50.0'	565-356	6-18-74	See Map														
125	C. & V. JAMESON	.29	80.0'	232-513		C.R. & V.M. JAMESON	.29	80'	733-100	3-85	V.M. JAMESON		80'	764-859						
126	J.T. STEINBACK	1.39.		667-1073	10-1-80															
127	A. & E. SHARP	~~1.02~~		665-609	6-6-80	E. SHARP	1.20A.	99'	1018-1254	6-22-95	SEE MAP									
128	T.S. HINSKE	.14		538-996		See Map														
129	H. SKINNER	.12	50.0'	233-583		H.N. + N. SKINNER	.126	50.0	716-536	6/5/84	R.H. GRIMM SEE MAP									
130	W.L. HAZLETT	.25	100.0'	479-965		W.E. & L.L. HAZLETT	.25	100'	731-870	3-24-85	SEE MAP									
131	" "	.31		" "		"	.31		731-870	3-24-85	"									
132	T. & L. McHALE	.29	60.0'	576-76	657-518	T.E. + L.M. McHALE	.29	60.0	717-55		R.A. + E.M. KINAITUS	.29	60.0	717-58	6/15/84	W.J. & C.J. HERMAN			898-1174	
133	G. & R. LOCKHART	.31	65.0'	653-1060		R.J. & F.A. SAMARDGE	.31	65.0	872-587	5-9-91										
134	C. & J. COTRELL	.31	65.0'	391-377		M.M. + M.E. ROHR	.31	65.0	722-1099	10/10/84										
135	S. & H. KUME	.31	65.0'	495-307		K.L. & D.J. Hoover	.31	65.0'	690-632	10-13-82	D. & J. SCHROEDER	.31	65'	813-389	7-15-88	M.E. & A.D. LaDUE	.31	65'	906-1100	6-17-92
136	" "	.27		531-678		" "	.27		690-632	10-13-82	" " "	.27		" "	"	" "	.27		"	"
137	W.M. & S.M. GUTBROD	.31	65.0'	633-1242		M. & B. BERTONE	.3088	65	693-773	1-21-83	SEE MAP									
138	B.G. SOUTHERN	0.27		574-121		" "	.268		693-773		" "									
139	T.C. & B.L. NORRIS	0.71	80.0'	673-1188	5-11-81															
140	F.M. STROCK	.20		565-666		NEWMAN, LEARY & BRICE	0.18		759-576	5-29-86	CHARDON CENTER, INC. SEE MAP									
141	H. STROCK 0.07	.05		551-916		F.M. STROCK	0.07		694-1093	3-1-83	CHARDON CENTER, INC.	.07		912-332	8-12-92					
142	LAKE CO. NAT'L. BK. Tree	.25		607-1023		JOSEPH R. ZNIDARSIC	.25		787-278	6-3-87	CHARDON CENTER Inc. PARCEL #1			787-276	6-3-87					
143	3000 COMPANY	.17		661-354		JOSEPH R. ZNIDARSIC			787-274	6-3-87	CHARDON CENTER Inc. PARCEL #2			787-276	6-3-87					
144	F.R. BARONE	.37	82.0'	512-134																
145	G.C.B. OF COMM.	.57	99.0'	470-608																
146	CHARDON BD. OF EDUC. *	.25		114-424																
147	" " "	.07		124-425																
148	T. & M. ZARZOUR & L. SCICOLONE	.41	90.75	601-1218																
149	G. & K. DORN (14-13 0.29)	.02		553-239		B.M. FRY			775-835	12-29-86										
150	J. & M. PITRONE	.38	82.5'	621-1160		R.V. + L.L. ROSS	.38	82.5	724-999	11/2/84										
151	~~J. & S. KRAMER, Jr. 673-416~~	.08		601-785	785	HAROLD W. & DONNA S. DeMINT			715-361	15 May 1984	J. & D. HORABIK			766-1102						
152	R.R. STARKEY 0.48	.37		565-245		L.W. + G. STEIN			694-644	2-22-83	J. & A. HENDERSON			807-572	4-22-88					
153	M. & A. BRUCE 0.36	.40	88.5'	553-945		M.E. & A.E. BRUCE	.40	88.5	732-363	1985	M.S. KANGAS			911-620	8-4-92					
154	J. & M. MILLER	.25		459-615		J.H. & A.M. MILLER	.25		732-400	3-27-85	S.A. + H.A. FARRINGTON	.25		933-469	3-22-93					
155	H. & E. PHILLIPS	.26	57.7'	378-476		E. & N. WETZEL	.26	57.7'	821-352	11-23-88										
156	J. & M. RUSSELL	.25	54.8'	251-251		D.P. & M.M. RUSSELL	.25	54.8'	731-1299	3 — 85	M.M. Russell	.25		975-685		SEE MAP				
157	B.M. NUTTING	.23	63.0'	556-721		E. & P. JACOBSEN	.23	63.'	818-711	9-30-88	P. JACOBSEN	.23		854-1009		M.D. FOLLMER L.A. RUDY NEW OWNER		Z	936-252	4-19-93
158	" "	.03		556-721		" "	.03		"	"	"									
159	C. & N. SPECK	.25	55.0'	657-684		C.N. & S.J. SPECK	.25	55'	733-978											
160	" "	.07		702-1022		C & N SPECK			836-886											
161	" "	.17	55.0'	702-1022		C & N SPECK			836-886											
* 094-A	L. & K. BAPTIE	0.457	60.0'	615-555		L.N. & K.M. BAPTIE	.457	60'	738-427	3-29-85										
* 094	GARWOOD CORP.	0.733	90'	776-37		R.E. Jr. & B.S. JOHNSON	0.733	90'	776-40	12-30-86										

NOTE: PARCEL #"181" DOES NOT EXIST, SEE "094"

PARCEL NO.	TRANSFERRED TO	AC.	FT. FRT.	VOL. PAGE	DATE	TRANSFERRED TO	AC.	FT. FRT.	VOL. PAGE	DATE	TRANSFERRED TO	AC.	FT. FRT.	VOL. PAGE	DATE	TRANSFERRED TO	AC.	FT. FRT.	VOL. PAGE	DATE
1313-162	C. & N. SPECK	0.10	78.0	702-1022		C & N SPECK	.10	78	836-886											
163	J. GRANGER	.20		165-46		C. & N. SPECK	.20		702-1175											
164	R. & D. ELDRIDGE	.34	104.5	242-135		R.H. & D.M. ELDRIDGE	.34	104.7	732-1325	3-29-85	R.H. ELDRIDGE			1071-240	10-4-96					
165	J. & K. PATTERSON	.04	65.7	463-784		J. I & K PATTERSON TRUSTEE		INADEQUATE			798-1080									
166	" " 0.35	.39		" "		J. I & K PATTERSON		DUE to .09 AC NOT			798-1080 Z TAX DUPLICATE									
167	" " 0.55 & 0.07	.61	104.8	232-102		LOT SPLIT -177 0.53	0.09	13.82		8-23-74	FORGOT THIS ON 798-1080	-1081								
168	D. & H. WILSON 0.23	.18	50.0	523-518		C. & A. Tribble	.18	50.0	589-1055		K. & W. BUEHNER	0.18	50'	696-684	4-15-83					
169	J. & L. HOBBS	.18	50.0	463-837		J.A. JACKSON 871-549 706-546	.18		558-1195	11-29-73	R. ARNETT	.18	50'	977-1176	4-12-94					
170	" "	.18	50.0	463-837		" " 871-549	.18		558-1195	11-29 73	" "	.18	50'	977-1176	"					
171	J. & K. PATTERSON 0.50	.69	105.6	426-83																
* 172	W. & S. FLUHR	1.50	190.9	502-508		W & S Fluhr * SPLIT	1.132	85'	631-561	10-10-78	W. & E. DARPEL	1.132	85'	765-1155						
173	J. & P. FLICK	.23	50.0	523-404		L.E. & J. SHERMAN	0.23	50.0	587-880		H. J. HALE			617-125		M. & K. MATSIK	0.23	50.0'	694-922	2-25-83
174	B. THAYER	.50		532-962																
175	W. THAYER	1.82	217.14	243-209		LOT SPLIT 1313-176 0.08	1.74				B.W. & M.I. THAYER			881-727	9-3-91					
176	B. THAYER	.08		559-864																
177	K.W. & C.L. GRAYDON OUT OF 1313-167	0.53	91.00	568-602	8-23-74	J. & M. Verbridge			617-70		D. DAWSON	0.53	91.00	665-522	6/2/80	D.G. & P.A. DAWSON	.53	91	734-173	4-2-85
178	M. & L. ERNST (½ 017)	1.027		629-383	8-23-78															
179	J & J. CROSS (LOT SPLIT FROM 049)	.43 Ac	72.8'	663-357	3-6-80	J. & D. ONDREY SEE MAP														
180	R.A. AUSTIN			677-708		C.H. AUSTIN, JR. etal			953-730	9-13-93										
* 172-1	W. J. & S.E. FLUHR	0.394	105.9'	631-563	10-10-78	W.J. FLUHR	0.394	105.9'	752-1016	2-6-86										
* 173 CONT.	M.E. & K.J. MATSIK	.23	50'	735-327	4-3-85	see map														
1313-011	L.W. & P.L. HANSON	0.374		775-567	12.23.86															

ALLYND DR. — DOWNING DR. — BLVD. — STREET — AVE. — MAPLE — HUNTINGTON ST. — BATTLES CT. — HAMBDEN ST. — NORTH — PARK — MAIN ST. — PARK ST.

1213-079

001 C.J. MILLER, Trustee 1167-282 10-100800 208.0

002

003 70'

004

005 60.5

VOL 3-35 28 R.S. & D.E. ADAMS 1118-238

006 .34A

N 27 .18Ac Z

007 M. MUSCENTI 1012-1330

008 31 G.A. & A.K. DORN 977-601 744-136

009 32 DE. & J.A. FURLICH 1092-983

RLISA THOMPSON 010011.1 .316Ac 848-549

775-120 1036-1037 011 P.L. HANSON .37H Ac 125.2

J.W. SHIFFLER 1213-123 777-809 TOTAL Ac. .449A

1213-124 .274 Ac 120.0

1213-125

1213-126

1213-127

1213-128 M.W. & K.R. BENDER 0.95 Ac. 929-1262 153.26

K.J.H.M.R. Park 1196-1126 023 10-042000 220.0

025 90.0 120.0

100.01 100' 300.02 100.6'

R. HUMMEL 870-847 024 340.0

026 LOT 115 340.0 345.0 450.02 488.08

J. MAUER & D. GOERNDT 833-1202 LOT LINE

994 17 .733Ac 738-427

L+K BAPTIE 094 A .457Ac 345.0

095 .21Ac 16 738-429 111 167.0 169'

096 112 169'

097 C.H. AUSTIN, JR. et al 953-730 180 169'

098 14

099 13

100

081 10-100130 118.08

082 10-100140 165.0

083 1239-539

084

085 .24 .34

086 2

087

088

089 60' 300

090 .39

091

092 82.5

093 0.26Ac

078

079 165'

080 926-1158

077 5

076 1123-529 1123-551

079 4

075 6

074 353.15

073 7

072 M.+S. RACE 8 1031-594

071 9 200.0

020 10-029200 153.8

022 200.0

021 M.F.+3.M. Royle 1206-800 10-130360 200.0

017-1

017-1819 THE GERTRUDE R. COLVIN REV. TRUST 970-612 .85AC

J.A. Temple, et al. 1219-1176 8-25-99

LOT 114

LOT 113

012 218.58 209.25 63.5

013 R.J. SWANSON 1092-84 63.0

014 170.8

015

016 854-704 W.+C. ROLF Jr. 1.06

042 1107-1199 1030-1095 D.L. LANDIES, TRUSTEE 617-123 1.0Ac.

LOT 11

043 LOT 12

044 705-115 W.R.+S.I. GREEN .21A

045 D.L.+L. GRAU 885-348 929-679

046 236.0

047 LOT 13

048 255.15

049 .43

050 .78A

179 J.+E. BRINDO 825-15

051 247.5 1.17 Ac. LOT 15

LOT 14

052

053 871-784 .18Ac

054 16

055 17

056 057 059

060 KATHIE BURKE 899-517

061 J.R. ZWIDOREV, Trustee 871-754

062 K.A.+M.E. BURKE 998-1087

063 18

064 19 D.I.+J. SAMUELBERG 952-910

065 20

066 067 068

069 .27Ac 10-120300

070

1046-1313 D.K. ROSE & C. KAUFMAN ROSE

1046-1313

J.+G. BINARY & M.+S. ZARACHOWICZ 10-120300 1239-539

N 5.05.99 1/2 INT. 806-449.99

J.J. & K.S. KVAMS 1165-940

C.R.+K.S. KVAMS 1165-940

027 55'

028 73.2

029 32'

031 80.0

032 144.0

033 55.0

J.E.+L. STANLEY 1121-434

034 77.0

035 66.0

R.S.+E.R. SCHNAUBAR 881-163

036 55.0

037 87.5

038 63.0

039 60.0

040 5426

041 74.8

S. KIAAR 818-300

R/W 132'

LOT LINE 269.3

LOT LINE 265.4

LOT LINE 236.0

LOT LINE 511.5 239.15

LOT LINE 255.75

LOT LINE 247.5

LOT LINE 122.75 86.5 37.5

LOT LINE 49.5 51.0 97.5 86.5 113 37.5 78' 53' 60' 84.5 300 82.5 68' 63' 72.2 50' 82.5

LOT LINE 143.84 141.64 116.05

LOT LINE 120.58 102.2 87.0

LOT LINE 217.80' 87.14 58.12

LOT LINE 375.87' 273' 100' 80' 70' 77' 215.5 132' 182' 215.7 132' 215.7 132' 215.7 132

PARCEL NO.	TRANSFERRED TO		AC.	FT. FRT.	VOL. PAGE	DATE	TRANSFERRED TO	AC.	FT. FRT.	VOL. PAGE	DATE	TRANSFERRED TO	AC.	FT. FRT.	VOL. PAGE	DATE	TRANSFERRED TO	AC.	FT. FRT.	VOL. PAGE	DATE
1314-001	C. & M. SMITH		.63	70.0	460-807		C.F. SMITH	.63	70'	820-266	10-27-88										
002	C. & B. & D YOUNG	4.45	4.8		508-698		SEE MAP														
003	" "		1.48	111.0	" "		"														
004	" "	1.00	.62		" "		"														
005	D. & D. GRAMUS	0.06	.04	12.0	531-448		Judy Richmond			615-1056											
006	" "		.172	50.0	" "																
007	R. & J. YOUNG	0.15	.17	50.0	546-1135		R & E. SVOBODA	.17	50.0		631-1243	L. & S. PETERSEN SEE MAP					D.S. McCASKEY & D.J. BALANTE		50'	896-1038	3-18-92 SEE MAP
008	J. & K. PATTERSON		.23	50.0	427-527		Scott & Elizabeth Hewitt	.23	50.0	653-20	8-13-79	S.A. HEWITT	.23	50'	673-1291	5-14-81	R. & B. IANIRO 4-1-85	.23	50'	683-118	3-2-82 733-329
009	I. & R. DRUHOT		.32	45.0	239-31		E.R. Druhot	.32	45.0	601-1153											
010	C. & G. GRANT		2.0	132.0	435-666		G.L. & E.L. BAKER	2.0	132.0	647-705											
011	M. & J. LAIKASK		.21	45.0	516-834		K.A. Delaney	.21	45.0	6921343	1-19-83										
*012	I. E. FOWLER		.36	80.0	296-397		G. & E. BAKER	.36	80.0	528-786	9-4-74	R. & M. Elliott			703-305		R.D. & M.K. FASNACHT *	0.36		754-512	3-3-86
013	S. ROCKAFELLOW		.33	70.0	508-814																
014	G. & E. BAKER		10.57		480-456		G & E BAKER	10.57		* 734-1298	7/3/85										
015	G. J. GAUNTER		0.53	115.0	513-321		R.F. & J.G GAUNTNER	.53	115	730-1366	3-13-85	T. O. DelVECCHIO	0.53	115'	758-74	5-12-86	D. & T. MADSEN	.53	115'	821-1112	11-29-88 SEE MAP *
016	N. E. BURNETTE		2.0	132.0	470-405		W. C. Burnette			615-952		B. OSBORNE	2.0		615-951	*					
017	T. J. PRYATELY	8.46	9.18		502-706																
018	H.E. NELSON		.66	65.0	501-445		H. & E. Nelson			615-1080		See Map									
019	E. & F. McGEOUGH		.61	60.0	502-835		E. McGEOUGH	.61	60.0	559-117	12-05-73	E. J. WHITRIGHT	.61	50.0	559-120	1-74					
020	N. & J. SIMMONS		.77	75.0	524-145		WOMENSAFE, INC.	0.77	75.0	770-359	10-15-86										
021	C. & J. MARCY		.77	75.0	396-574		J.M. MARCY	.77	75.0	978-784	4-18-93	SEE MAP									
022	L. A. ERB		1.13	110.0	434-603		K. & M. ERB	1.13	110.0	580-273		K & M ERB			699-370	5/2/83	T.A. & M.A. OGLE Sr.			897-372	5/2/83 * 697-1276
023	C. & B. WEIDIG		.92	90.0	556-1743		B. WEIDIG			609-1069		L.J. & B.J. ELERSIC	.92	90.0	873-1158	5-29-91	J.S. & K.J. FERGUSON	.92	90.'	1026-614	9-1-95
024	L. W. GRANT		.77	75.0	205-558		M & S Taddge	.77	75.0	631-1123	11-2-78	R.J. & M. HOFFMAN	.77	75	743-300	8-22-85	M.E. GANCE	.77		1057-326	7-1-96
* 025	C. F. SPICL		.80	75.0	546-947		RONALD G. & HOLLY A. JONOVICH	0.80	75.0	580-1154	*375	D & M. MONROE SEE MAP									
026	J. & M. MORRIS		1.12	104.0	523-102		R & N Norton	1.12		613-495		R. & N. NORTON	1.12	104	732-1339	3-29-85					
027	R. & L. WEBER		.53	50.0	307-412		R & C ZULANDT				578-1073										
028	" "		.53	50.0	" "		R & C ZULANDT				578-1083										
029			.80	75.0	" "		R & L. WEBER				307-412										
030	" "	1.16	.35		" "																
031	A. & E. SIPLOCK		.76	70.0	245-386		ALEX & ESTHER M. SIPNOCK			585-1208	Map. 76	R.A. & T.B. COLE	.76	70'	928-262	1-8-93					
032	H. & N. STRONG		.32	70.0	464-864		N. STRONG	.32	70.0	674-400	5-21-81	J. Goldie			706-387						
033	C. & M. EDWARDS		.32	70.0	242-175		SURVIVORSHIP DEED			672-471		CLARENCE WILLIAM EDWARDS			715-118	1984	J. & J. SIMUNICH	.321	70.0	718-576	7/11/84
034	M. & M. FARINACCI		.65	140.85	378-493		M.L. FARINACCI	.65	140.85	909-658	7-7-92										
035	P. & S. JOINER		.45	70.0	315-82		SUR. DEED			571-336	10/23/74										
036	D. & N. RALSTON		.45	70.0	430-383		M.J. FARINACCI	.45	70.0	558-866		P. CHAPMAN 692-688	.45	70.0	585-56	6-10-74	~~C.J. COOPER~~	.45	70'	823-128	12-21-88 > SEE MAP
037	J. & G. SANGRIK		.45	70.0	508-1081		G.M. SANGRIK	.45	70.0	565-1131	7-23-74	SEE MAP									
* 022	D & R. HEATH																				
* 012	P. & R. BOLDT		.36	80'	819-305	10-13-88	C & S. CASAVECCHIA	.36	80'	872-526	5-8-91										

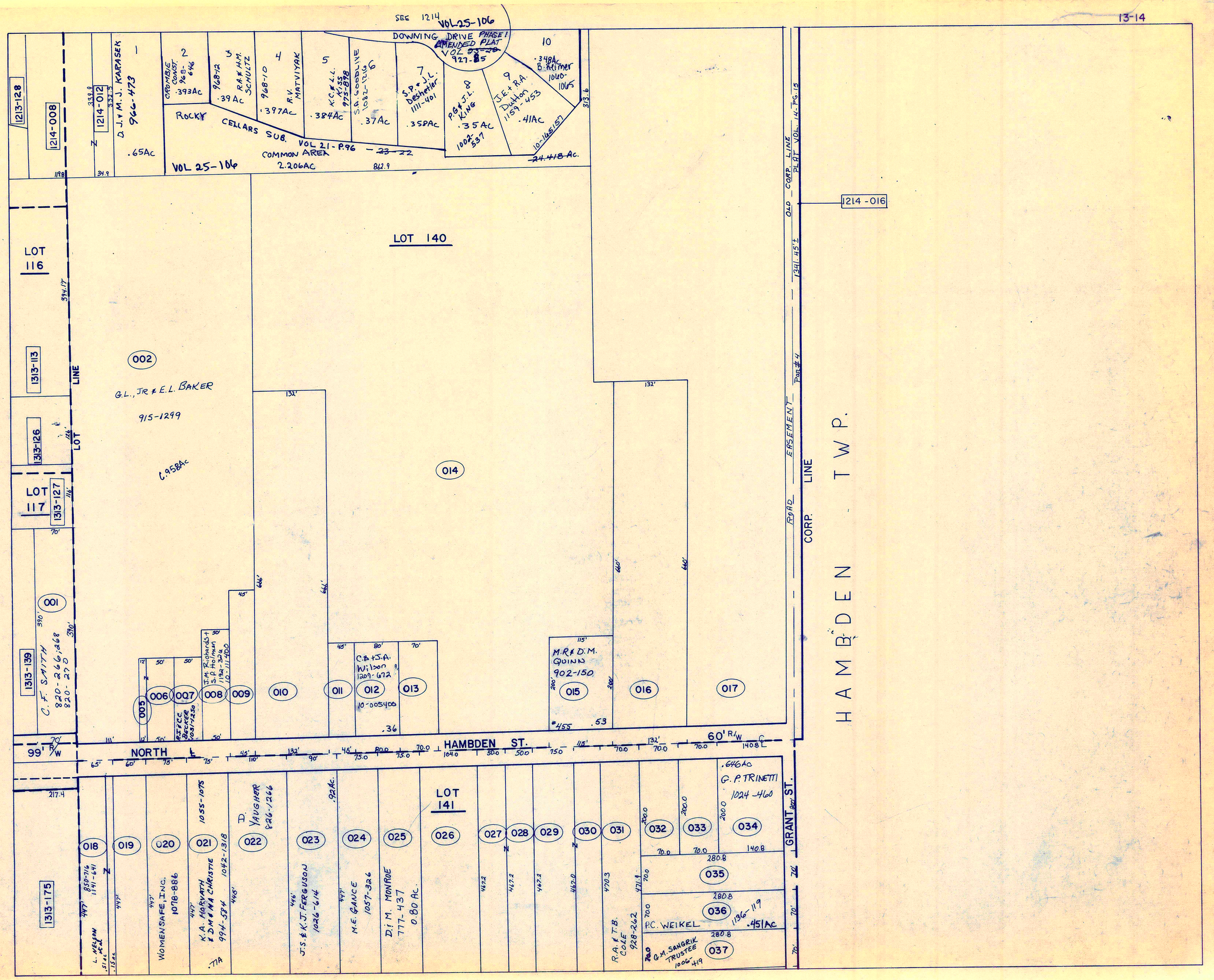
SEE 1214 VOL 25-106
DOWNING DRIVE PHASE I AMENDED PLAT VOL 927-85
1213-128
1214-008
1214-012
D. J. & M. J. KARASEK 966-473
.65Ac
CROMBIE CONST. 968-646 .393Ac
968-12 R.A. & H.M. SCHULTZ .39Ac
968-10 R.V. MATVIYAK .397Ac
K.C. & L.L. KISS 975-898 .384Ac
S.A. GOODLIVE 1082-1216 .37Ac
S.P. & J.L. Deshetler 1111-401 .358Ac
P.G. & J.L. KING .35Ac 1002-537
J.E. & R.A. Dutton 1159-453 .41Ac
.348Ac B. Reimer 1060-1065
10-165157
24.418 Ac.
ROCKY CELLARS SUB. VOL 21-P.96 — 23-22
COMMON AREA 2.206AC
VOL 25-106
LOT 140
LOT 116
1313-113
1313-126
LOT 117
1313-127
1313-139
C.F. SMITH 820-266, 268 820-270
002
G.L., JR & E.L. BAKER 915-1299
C.958Ac
014
001
005
006
007
008
009
010
011
012
013
015
016
017
J.M. Richards & S.P. Holman 1192-326 10-111400
R.I. & C.C. BECKER 1031-1250
C.B. & J.A. Wilson 1207-672 10-005400
.36
M.R. & D.M. QUINN 902-150
#455 .53
99' R/W
NORTH
HAMBDEN ST.
60' R/W
LOT 141
1313-175
018
019
020
021
022
023
024
025
026
027
028
029
030
031
032
033
034
035
036
037
L. NELSON et al
WOMENSAFE, INC. 1078-886
K.A. HORVATH & D.M. & M.A. CHRISTIE 994-584 1042-1318
1055-1075
D. YAUGHER 826-1266
J.S. & K.J. FERGUSON 1026-614
M.E. GANCE 1057-326
D. & M. MONROE 777-437 0.80 Ac.
R.A. & T.B. COLE 928-262
.646Ac G.P. TRINETTI 1024-460
P.C. WEIKEL 1136-119 .451Ac
G.M. SANGRIK TRUSTEE 1006-419
GRANT ST.
1214-016
OLD CORP. LINE PLAT VOL. 14-PG. 15
1341.45'±
Pan #4
EASEMENT
ROAD
CORP. LINE
HAMBDEN TWP.

PARCEL NO.	TRANSFERRED TO	AC.	FT. FRT.	VOL. PAGE	DATE	TRANSFERRED TO	AC.	FT. FRT.	VOL. PAGE	DATE	TRANSFERRED TO	AC.	FT. FRT.	VOL. PAGE	DATE	TRANSFERRED TO	AC.	FT. FRT.	VOL. PAGE	DATE
1409-001	W.A. LANG	2.83		550-8		*														
002	L.R. BOSTWICK 1/4 INT.		522.7	513-454		S.L & M.S. KARKOSKA	6.00	522.7	580-40	ALL	HUNTINGTON NATIONAL BANK	6.0	522.7	682-514	4-1-82	B. Pilarczyk A.68 Acres	6.00		709-925	12/22/83
002.1	L.R. BOSTWICK 1/4 INT.			502-84		" " "	TODAY		580-40						SPLIT	CHARDON POST NO. 6519 VETERANS OF Foreign WARS	1.32	192.0	722-40	10/11/84
	M.T. WEARCH 1/2 INT.			537-526		" " "			580-38											
003	SAME AS (002)	2.89																		
004	W. A. LANG	1.99	90.0	532-513		*														
005	GEAUGA PROPERTIES LTD. 1.7A~~2.39~~		120.0	550-1347	SPLIT															
006	" " " .576A ~~.806~~		50.0	551-593																
007	" " " 2.3A ~~1.36~~		200.0	574-554																
"	" " "	"	"	574-552																
"	" " EASEMENT			574-556																
008	M.T. WEARCH EFAL 1309-001 68.9	1.48	129.00	10-61		M.I. & C.A. WEARSCH			670-838	1-20-81	LUCY CENTRACCHIO, TRUSTEE 0-150900	1.48	129	1173-934	7-20-98					
009 007.1 006.1 005.1	B.E.B. PROPERTIES SPLIT FROM 005-001	2.983	200	667-1149	7-23-80	K.R. BAKER & J.K. CYVAS	2.983	200'	1011-796	4-4-95										
* 1409-001,004-1	LANG DISTRIBUTORS CORP. See Map																			
1410-001	I EVANS REALTY CO.	57.5		218-487		EVANS REALITY ASSOCIATES			678-91		CENTER SIX CORP.			775-921	See Map for CORRECT Ac					
002	" " " "	11.75		218-487		"			"		HEALTH CARE & RETIREMENT CORP.	10.295		763-1256		NORTHWESTERN SERVICE CORP.			923-611	11-24-92 * SEE MAP
003	M. VOKOUN	5.0	242'	700-594		W. & M. VOKOUM	5.0	242'	574-141	1-9-75	SEE DETAIL (BELOW)			693-1311						
004	I EVANS REALTY CO.	30.0		218-487		EVANS REALITY ASSOCIATES			678-93		SEE MAP									
005	" " " 12.37	12.77	452.10	" "		"			678-92											
006	" " " 2 PAR. 43.35	18.35	466.6	" "		"			"											
007	M.T. WEARCH EFAL 1309-001 68.9	1.41	125.00	10-61		Animal Clinic Inc.	1.41		669-186	10-17-86	R.E. & T.A. SWARTZ	1.41		757-875	5-6-86					
003 cont. 1/3 INT. EACH	W.F. YOKOUN JR			693-1311																
	J.C. YOKOUN			"																
	J. YOKOUN CRELLIN			"																

230-292 See map

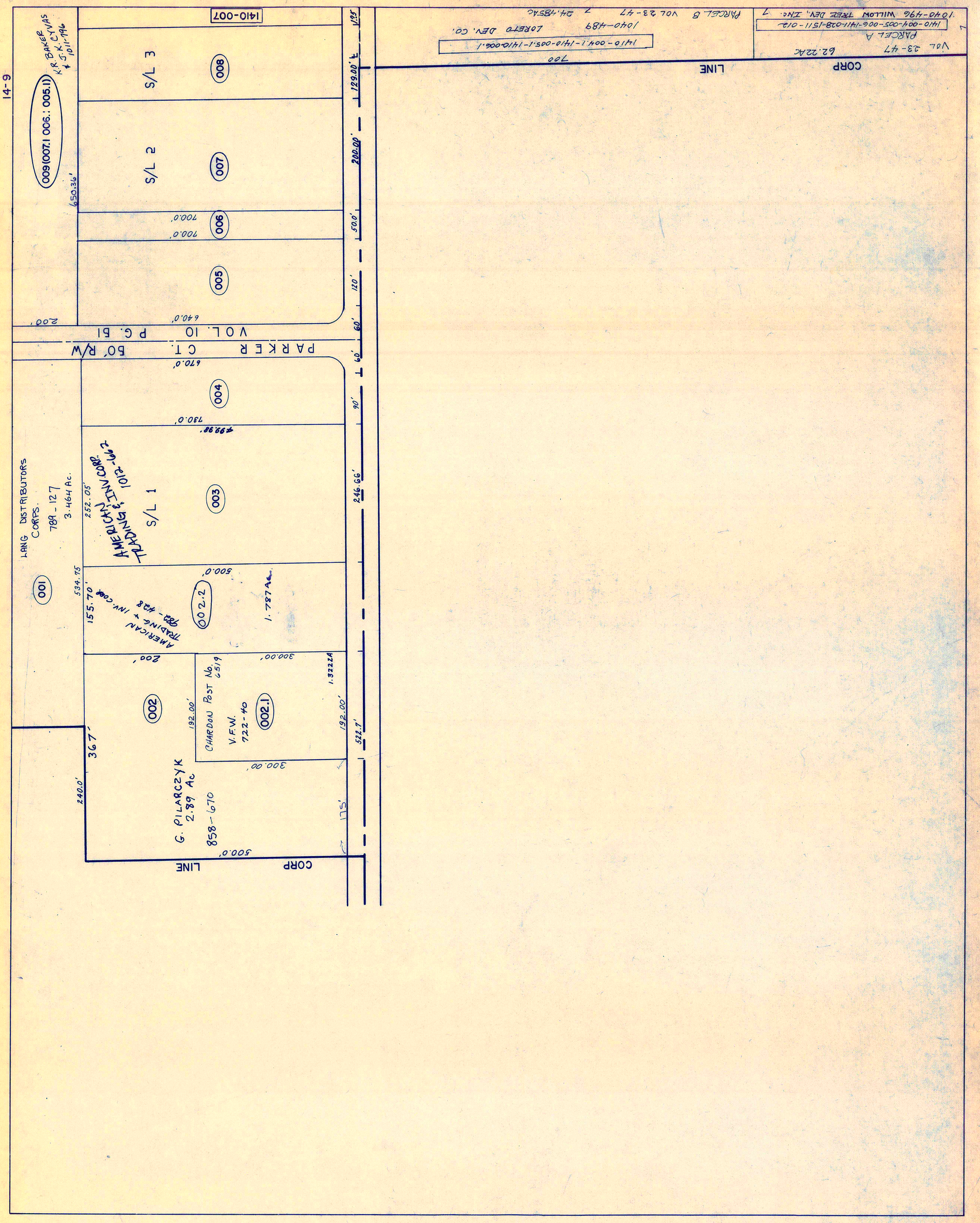
14-9
1410-007
009(007.1 006.: 005.11)
K.R. BAKER & J.K. CYVAS 1011-796
S/L 3
008
S/L 2
007
006
005
650.36'
700.0'
700.0'
640.0'
200'
VOL. 10 PG. 51
PARKER CT. 50' R/W
670.0'
004
730.0'
499.98'
S/L 1
003
252.05'
AMERICAN TRADING & INV. CORP. 1012-662
LANG DISTRIBUTORS CORPS. 789-127 3.464 Ac.
001
534.75
155.70'
AMERICAN TRADING + INV. CORP. 982-428
002.2
500.0'
1.787 Ac.
200'
300.00'
CHARDON POST No. 6519
V.F.W. 722-40
002.1
1.3222A
192.00'
192.00'
002
367'
240.0'
G. PILARCZYK 2.89 Ac
858-670
500.0'
175'
522.7'
246.66'
90'
60'
60'
120'
50.0'
200.00'
129.00'
1.25'
CORP LINE
700
1410-004.1-1410-005.1-1410-006.1
1040-489 LORETO DEV. CO.
PARCEL B VOL 23-47 24.485Ac
VOL 23-47 62.22Ac
PARCEL A
1410-004-005-006-1411-028-1511-012
1040-496 WILLOW TREE DEV. INC.
CORP LINE

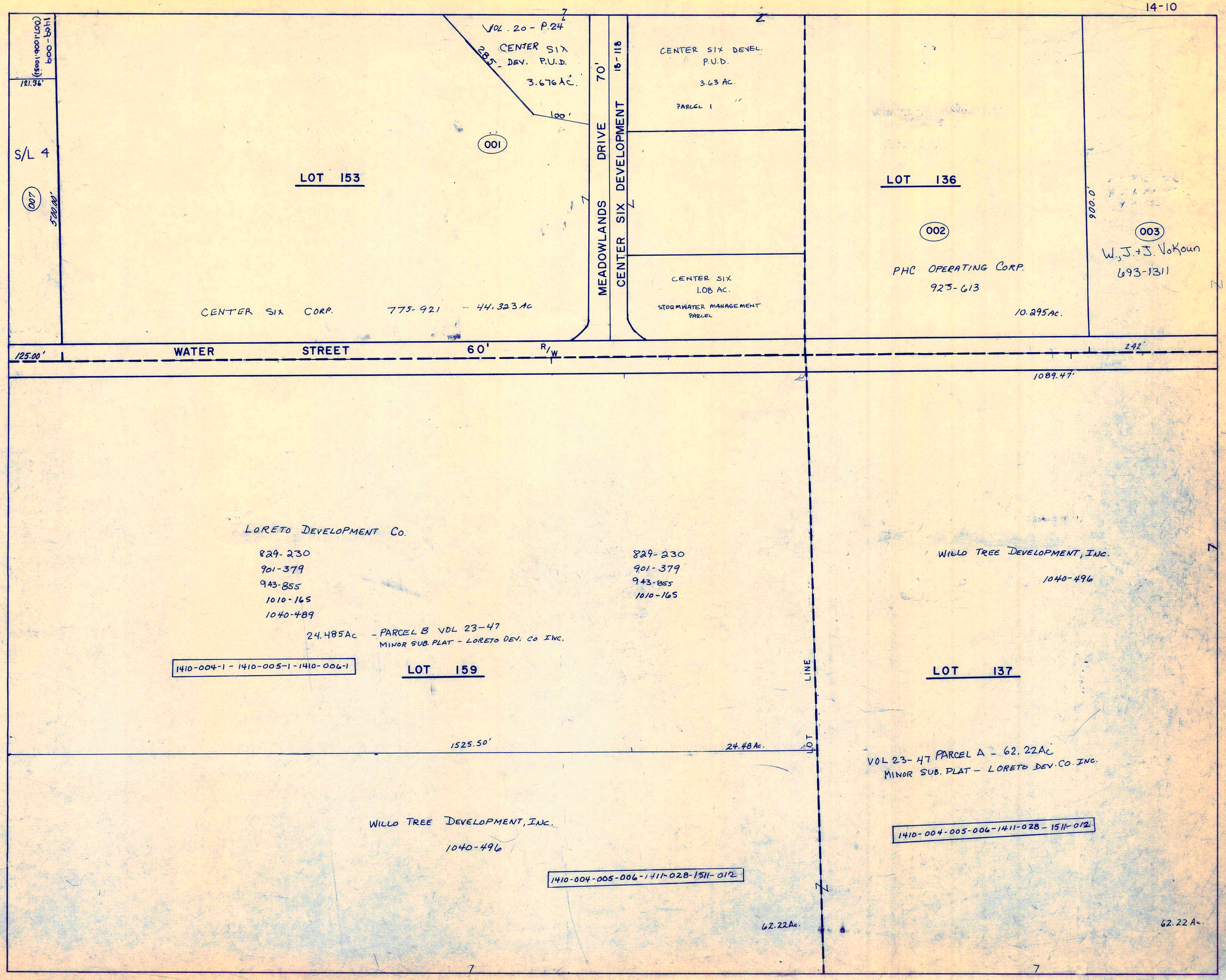
1409-009
(007.1006.1005)
121.36'
S/L 4
007
500.00'
VOL. 20 - P.24
CENTER SIX DEV. P.U.D.
3.676 AC.
285
100'
001
LOT 153
CENTER SIX CORP. 775-921 - 44.323 AC
MEADOWLANDS DRIVE 70'
CENTER SIX DEVELOPMENT 18-118
CENTER SIX DEVEL. P.U.D.
3.63 AC.
PARCEL 1
CENTER SIX
1.08 AC.
STORMWATER MANAGEMENT PARCEL
LOT 136
002
PHC OPERATING CORP.
923-613
10.295 AC.
900.0'
003
W., J. + J. VoKoun
693-1311
125.00'
WATER STREET 60' R/W
242'
1089.47'
LORETO DEVELOPMENT CO.
829-230
901-379
943-855
1010-165
1040-489
24.485 AC - PARCEL B VOL 23-47
MINOR SUB. PLAT - LORETO DEV. CO INC.
1410-004-1 - 1410-005-1 - 1410-006-1
LOT 159
829-230
901-379
943-855
1010-165
WILLO TREE DEVELOPMENT, INC.
1040-496
LOT 137
LOT LINE
1525.50'
24.48 AC.
VOL 23-47 PARCEL A - 62.22 AC
MINOR SUB. PLAT - LORETO DEV. CO. INC.
1410-004-005-006-1411-028-1511-012
WILLO TREE DEVELOPMENT, INC.
1040-496
1410-004-005-006-1411-028-1511-012
62.22 AC.
62.22 AC.

PARCEL NO.	TRANSFERRED TO	AC.	FT. FRT.	VOL. PAGE	DATE	TRANSFERRED TO	AC.	FT. FRT.	VOL. PAGE	DATE	TRANSFERRED TO	AC.	FT. FRT.	VOL. PAGE	DATE	TRANSFERRED TO	AC.	FT. FRT.	VOL. PAGE	DATE
1411-001	M. & H. FRIEDMAN Co.	7.49	362.8	712-39		M. FRIEDMAN	7.49	362.8	890-1072	1-8-92	THE MARVIN & HARRY FRIEDMAN Co.			908-719	7-1-92	SEE MAP				
002	A. & H. DOMBEY 7.32	6.59	312.8	368-16		H. DOMBEY	6.59	312.8	1120-1133	9-10-92										
003	E. & E. PULSIFER	1.33	100.0	303-179		EVELYN J. 3/4 & JOHN H. (1/4) PULSIFER	1.33		745-514	23 SEPT. 95	E.J. & J.H. PULSIFER	1.33	100'	944-553	6-23-93					
004	B.J. KAZEN & J.J. CARNEY	1.55	150.0	553-1004		THE A. SCOTT RITCHIE III TRUST	1.55	150.0	916-837	9-25-92										
See map ✓ 005	M. SPILKY	5.61		550-71		7620 ASSOCIATES	5.61		574-402		A. D. Wolfcale Jr. Trustee	5.093		576-702	(1311-012-013-014-019-1411-005-006-007.1-009.1) 14.778 Ac see map					
✓ 006	" "	2.15		550-72		" " "	2.15		574-402		" " " "	1.835		" "						
✓ 007	E.E. TRUSHEL	.64		502-340		E. E. Trushel	.64		591-999		E. & P. DOUGLAS	.64		629-1125	9-1-78	E.P. & P.A. DOUGLAS Split	.64	.33Ac	685-571	5-20-82 SEE MAP
008	" "	.97	150.0	" "		" " "	.97	158	" "		"	.97		"	"	" CO-TRUSTEES	.97		"	"
✓ 009	CHARDON FINCH CLEANERS	~~.32~~ .16Ac		272-187		Split														
010	FINCH CLEANERS	.487	75.0	242-451																
011	R. & E. BARR	.64		308-490		R.C. BARR	.64		629-828	9-6-78	D.S. TOTH SEE MAP ✓									
012	" " 0.97 0.01	.98	150.0	292-43		" .97 .01	.98	150.0	629-829	9-6-78	✓									
013	T. PRYATELY 2.02	2.2	300.0	502-206																
014	G.R. TRASK	.44	60.0	206-87																
015	GEAUGA CO. NATL. BANK	.72	75.0	512-73		NATIONAL CITY BANK SEE MAP					V.J. CONFORTE See Map									
016	" " " "	.34	75.0	512-71		" " "														
017	J. & B. DAY	.2	59.0	505-762		J & B. DAY			1046-1224	4-8-96										
018	H. & H. ASH	.94	170.0	459-38		CONSOLIDATED INVESTMENT CORP.			637-892	4-3-79	TACO BELL CORP	.94		880-908	8-22-91					
019	W. & S. BUTLER	.66	96.4	229-185		ENTIRETIES DEED			729-1089	12 FEB. 85	S.K. BUTLER	.66	96.4	910-1214	7-28-92	S.K. BUTLER	.66	96.4'	934-7	3-29-93 *SEE MAP
020	M. McGREGOR	.50		208-131		*			726-1026	7 DEC. 1984	M. McGREGOR, et al			891-179	1-13-92	E.W. SMITH	.50		940-271	5-21-93 *SEE MAP
* 021	R. & N. CHAPMAN	.50		259-542		Consolidated Invest. Corp.	.50		~~523-~~		R. & C. BARTKO	.50		607-582		LOCKIE LEE BUILDERS, A PARTSHP			725-810	NOV. 15, 84 *SEE MAP
022	W. & R. ADORNETTI 0.22 0.26	.49	154.0	491-910		LOCKIE LEE BUILDERS	.487	154.0	724-298	11/2/84	CONSOLIDATED INVEST. CORP.	.487	154'	775-697						*SEE MAP
023	CHARDON OIL CO.	.41		434-998		Lot Split 1411-072 0.217Ac.	0.19			SEE 1412 208	McDONALD'S CORPORATION	.238		678-1216						
024	" " "	.55	123.0	" "		FRANCHISE REALTY	0.552	123.0	582-1031											
025	A. & E. & N. BROWN 0.28	.23	85.0	485-605		R.L. PAULIN	.28	85.0'	611-1140		R.O.I. Parcels Inc.			701-890		E. W. SMITH	0.280	85.0'	755-596	3.31.86
026	R. & L. VESE 0.27	.23	93.0	229-358							R.L.F. & E.C. VESE			1103-17	5-2-97					
027	B.J. HARRISON & H.L. TRACY	.22	66.0	434-666		CHARDON ESTATES	.22	66	747-461	10-29-85	T.L. & A.C. VODICKA	.22	66	747-463	10-29-85	R. VESE & D. MARKS SEE MAP				
~~028~~	I EVANS REALTY CO. 2 PAR 43.35	25.0	625.6	218-487		~~678~~ EVANS REALTY Associates			678-92		SEE MAP									
029	B. WIECH	2.0	139.6	212-368																
030	P. & C. RICHARDS	4.34	357.7	418-1062																
031	" "	.66	60.0	418-1060																
032	MAPLE LEAF AUTO BODY	.45	75.0	368-591		M. FARINACCI & CO.	0.45	75.0'	714-462	4-27-84	M.J. FARINACCI, Jr. SEE MAP									
033	" " " " 0.92	.56	80.0	387-25		M. FARINACCI & CO.	0.56	80.0'	714-462	4-27-84										
034	S. & N. HERSH	.33	45.0	537-788		H. & P. Artz			711-1044		J.W. ADORNETTI ET AL.	.33	45'	809-340	5-18-88	34 COMBINED PAR'S #34 35 & 36				
035	" "	.59	75.0	" "		" "			" "		"	.59	75'	"	"	35 AUTO ZONE INC.	1.38Ac	173.13'	1064-154	8-12-96
036	S. & N. Hersh 0.46	.45	53.3	711-1044		SEE MAP					"	.45	53.3'	"	"	36				
037	" "	1.17		" "		H. & P. Artz			711-1044		"	1.17		"	"					
038	C. & M. BOROS	.40	100.0	537-1060		C. & M. BOROS	.402	100'	717-858	6-27-84	SEE MAP M. BOROS	.40		795-1272						
039	" "	.40	100.0	292-214		D. KUHN	.401	100'	657-1136			–								
040	" "	.20	50.0	464-88		C. & M. BOROS	.20	50'	717-858	6-27-84	M. BOROS SEE MAP	.20		795-1272						
041	F. DYRCZ	.18	50.0	464-90	COMBINE	RITE AID OF OHIO, INC.	.99	319.64	1103-1149	5-9-97										
042	" " 0.80	.79	269.6	351-626																
043	R. & B. WYLIE	1.00	180.9	469-103		SEE MAP														
044	G. DANDALIDES	1.37	259.3	399-285		D. & T. ENTERPRISES	1.37	259.3	733-1161	4-1-85										
045	A. & G. ILERSICH	1.46	99.3	491-740		A. & G. ILERSICH	1.46	99.3	733-845											
046	C. MAZNY *073074 SPLIT	7.44	118.2	206-321		C.J. & C.R. MAZNY (NEW SURVEY)	.981	119.50	737-1079		See MAP									
047	" " SPLIT=1.68	~~2.0~~	132.1	388-55		See Map														
048	W. & C. BOOKMAN	2.8	129.0	316-579		G. Koerner & C. Mazny	2.8	129	576-1184		SECURITY FED. SAVINGS & LOAN	2.80		743-12	8-19-85	J.V. & B.E. PAWLIKOWSKI	2.8A.	129'	750-1021	12-18-85
049	W.A. HESS JR.	.37	70.0	552-551																
050	C.I. WATKINS	1.83	20.3	278-431		D.S. WATKINS SEE MAP					T.B. WATKINS	1.83	20.3	821-804	11-23-88					
051	" "	1.37	108.3	265-150							"	1.37	108.3'	"	"					
052	" "	.2	10.0	451-26							"	.2	10'	"	"					
053	H. & E. CLARY	1.11	163.8	451-122		J.G. & B.L. HALL	1.107	163.8	724-262	11/2/84	B.L. HALL	1.107	163.8'	887-105	11-14-91					
054	F. BALOG	.67		430-798		R.L. DREW	.67		682-136	1-4-82	C.J. COMPANY	0.67		693-1418	2-1-83	P. WEST	.67		818-926	
055	A. DYRCZ 2.57	2.48	410.0	226-474		DYRCZ Development Co. Ltd.	10-043300		1157-189	5-1-98										
056	F. DYRCZ	.39	86.1			" " " "	10-043400		1157-189	"										
057	" "	.32	84.1			" " "	10-043500		1157-186											
058	G. & N. WRIGHT	.44	129.3	459-163		H.R. KASE	.44	129.3	550-138	1-8-73	C.S. Boros	.44	129.3	607-301	5-1-98	DYRCZ Development	10-043700		1157-186	
059	F. DYRCZ	.44	112.7	257-119		DYRCZ Development Co. Ltd.	10-043800		1157-186	5-1-98										
060	" " 0.54	.61	100.0	" "		" " "	10-043900		"	"										
061	" " 0.54	.61	100.0	272-336		" " "	10-04400		"	"										
062	THE CHARDON SHOPPING CENTER, INC.	.61	100.0	281-258		THE J.C. COMPANY			687-1375	6-25-82	CHARDON PLAZA INN (NEW SURVEY)	7.51		821-856	11-23-88					
063	" "	.61	100.0	" "		"			687-1375	6-25-82	CHARDON PLAZA INV (NEW SURVEY)	7.51		821-856	11-23-88					
064	S. & E. HITTER	.5	100.0	257-469		Steven F. Hitter	0.5	100.0	580-1276	28 Oct. 1975	See MAP									
065	G. & H. BOHAR	.56	82.5	299-357		SEVER			842-253		R.J. & C.M. MASSIEN			890-395	12-30-91	SEE MAP				
066	L. & R. VESE	.36	100.0	430-796		J.L. & N.M. SMOCK	.36	100'	748-1111	11-21-85	N.M. SMOCK	.36	100'	964-236	12-3-93					
067	F. BALOG	.36	100.0	430-796		R. & L. VESE			430-800		R.L. & E.C. VESE			1103-19	5-2-97					
068	CHRISTIAN SCIENCE SOCIETY	.36	100.0	332-102																
069	" " "	.36	100.0	" "																
070	E. & O. DANIELS	.63	100.0			M. CARRAHER	.63	100.0	565-21		R. Carraher & C. McClelland	.63	100.0	667-718		C. & M. McCLELLAND TRUSTEES	.63	100'	763-1016	951-1040
072	FRANCHISE REALTY 1411-023	0.217		582-1031																
(OUT OF 046 & 047) 073	G. & C. Koerner	0.758	25'	597-830		SECURITY FED. SAV. & LN. ASSOC.	0.758	25'	743-8	8-19-85	D. & F. BELCHER	0.758	25'	747-812	11-1-85	R.T. & P.L. WOOD	.758	25'	925-74	
(OUT OF 005 & 006) 074	D.J. EARDLEY et. al.	0.832	161'	764-1169		FNB BUILDING CORP See MAP					FIRST COUNTY BANK	0.832	161'	876-11	6-21-91					
*021	CONSOLIDATED INVEST. CORP.	0.50		775-697																
						*Rosalie M. Henderson 1/8														
						Marvel B. Schaerik 1/16														
						Marion Artz 1/16														
see map 007-1	A.D. WOLFCALE JR.	.31		806-519																
009-1	" " "	.15		806-515	→ 1311-012.013.014.019.1411.005.006.007.1.009.1 = 14.778 AC = 7620 ASSOC. 828-413															

14-11

SEE 13-11

See 1311

7.49 Ac.

MAPLES ASSOCIATES LIMITED PARTNERSHIP 969-719

001

564

899.7'

899.6'

303-179 745-514 944-553

785.76'

149.82'

1500'

A. SCOTT + CL + A. SCOTT III RITCHIE TRUSTEES 916-837

MAPLE LEAF PLAZA, LLC

1311-012-013-014-019
1411-005-006-007.1-009.1

14.778 Ac CON'T.

828 + 413

LOT 136

540

H. DOMBEY & A.T. DOMBEY 368-16 1093-410 1120-1133 1126-1107

002

6.58A

003

E 1/2 J 1/2 PULSIFER

1.33Ac

580.0'

580.0'

004

1.55Ac

165'

150.0'

161'

FIRST COUNTY BANK

074

OUT OF 005 & 006

876-11 800-1227 802-828

.832 Ac

764-1175 ACCESS EASEMENT

40'

225'

255'

540

1128-1031

225'

007

.33Ac

150.0'

009

272-187

.16Ac

75.0'

011

0.64Ac.

150.0'

WATERSTREET, INC. 1025-826 #2

149.20'

150.0'

379'

383.0'

008

CHARDON MOTEL, INC. 986-374

536

.97Ac

242-451

010

520

.487Ac

012 #1

0.975Ac.

WATERSTREET, INC. 1025-826

514

69

97'

#3 2040

283.0'

283.0'

186.0'

5.02-206 T. PRYATELY

013

2.02 AC

295.0'

320.0'

206-87 834-269

014

G.V. TRASK

.44Ac.

320.0'

60.0'

165.0'

Y.J. CONFORTE TRUSTEES 791-380 #1

015

974-131-133

0.72 Ac.

510

V.J. (TRUSTEES) CONFORTE #2 (791-380)

016

0.34Ac.

200'

241'

JAMES T. 1046-1228

017

155'

170.0'

365-762

TACO BELL CORP. of America, Inc

018

880-908

1230-980

502

10-003700.94

M.& J. INVESTMENT, INC. 958-114

020

1066-790

019

S.K. BUTLER TRUSTEE 948-214

DONCOR INC

021

022

884-570

155.25'

155.12'

159.0'

023

139.74'

153.88'

LOT 104

022

025

024

026

027

93'

66.0'

0.22Ac

NMD & M.L. FLAUS 1017-323

123.5'

195.5'

CHERRY AVE

50'

43.0'

320.0'

66' R/W

PLATS VOL 10 PG 29

362.81' WATER ST.

139.6'

312.82'

357.15'

100'

150.0'

60.0'

75'

60' R/W

80.0'

45.0'

75.0'

33.3'

150.0'

125.0'

75'

100.0'

LOT LINE

469.69

50'

50'

75'

75'

269.6'

170'

99' R/W

68.8'

1089.47'

559

029

B. WIECH 212-368 2AC.

030

P.+C. RICHARDS 418-1062 4.34Ac

545

031

.66Ac

032

033

KAROB LIMITED 1080-903

495.71'

276.74'

537

1080-903

310.24

940.05'

80.31'

100.2'

418-1060

34-35-36

AUTOZONE, INC. 1064-154

1.38Ac.

173.13'

KAROB LIMITED 1080-908

037

382.85'

1.17Ac

WEC 98D-12 LLC 1178-921

038

10-015800

.40Ac

100'

039

.401Ac

WEC 98D-12 LLC 1178-921 10-016000

040

0.20Ac

WEC 98D-12 LLC

1178-921

10-015900

.99Ac.

041-042

WEC 98D-12 LLC 1178-921 10-043600

254.26'

197.75'

252.45'

P WEST 818-926

054

.67

1412-0

WEC 98D-12 LLC 1178-921 10-163200

043

352.99'

1Ac

D & T ENTERPRISES 733-1161

044

1226-362

10-038300 3-31-99

NEW SURVEY

188.20'

212.45

1.37Ac

055

LOT LINE

334.0'

CHARDON PLAZA INV 821-856 7.51Ac

1412-0

ROAD 66' R/W

410.0'

259.38'

WILSON MILLS

98.38'

86.41'

1410-004-005-006-1411-028-1511-012

WILLO TREE DEVELOPMENT, INC. 1040-496

1715.68'

642.7'

605.6'

842.5'

220.9'

050

1.83 Ac.

821-804

0.199 Ac.

429.0'

10.35'

266.68'

T.B. WATKINS 821-804

K.R. & J.M. KOVATS W. & N. JOHNSON 804-574 919-539

047

M. WARNER 1085-874

625.6'

1.68Ac

048

2.8Ac

230.0'

049

W.A. HESS JR. 552-551

1206-322

230.0'

.37Ac

10-049400

70.0'

508.0'

508.8'

307.8'

032

051

1.37 Ac.

612.2'

298.57'

163.83'

B.L. HALL 724-262

053

887-105

1.107 Ac

298.52'

1511-013

PARCEL A - VOL 23-47 MINOR SUB. PLAT 62.22 Ac.

7

308.5'

164.05'

199.9'

288.85'

193.55'

91.1'

161.85'

289.9'

195.33'

LOT 137

045

641.3'

703.9'

135.02'

046

R.T. & P.L. WOOD 845-1034 1084-127 1998 1Ac

340.18'

561.81'

96.10'

229.93'

R.T. & P.L. WOOD

073

OUT OF 046 & 047

925-74

121.27'

1.46Ac

.758Ac

1182'

854.19'

132.1'

123.36'

LOT 106

056

200.28'

100.02'

133.63'

117.77'

057

187.9'

100.79'

058

.438Ac.

258.93

1176-390

059

060

061

112.77'

100'

DYACZ DEVELOPMENT CO.

DANIELS DRIVE 60' R/W

VOL. 5 PG. 15

064

240.53'

1045-611

P.A. & L.G. GARDNER 239.47'

J.M. SAMIDE 1152-769

065

10-014600 4-14-98

353.33'

.560Ac

066

964-236 Sign Landscape

1221-1105

N.M. SHOCK 10-134400

067

068

069

070

951-1040

C.D. McClelland 1192-151 10-025400

1511-041

1511-042

988-193

1511-043

1511-044

1511-045

0.459 Ac.

1511-046

1511-047

1511-048

1511-049

S. TKACZ

M.D. & K.P. PERKO 963-789

KF. & L.E. GOGLIN 1239-186

L. TAYLOR, et al 1057-162

10-023600

6-2-99

1412-109

PARCEL NO.	TRANSFERRED TO	AC.	FT. FRT.	VOL. PAGE	DATE	TRANSFERRED TO	AC.	FT. FRT.	VOL. PAGE	DATE	TRANSFERRED TO	AC.	FT. FRT.	VOL. PAGE	DATE	TRANSFERRED TO	AC.	FT. FRT.	VOL. PAGE	DATE
1412-001	K.W. & G.A. SHIFFLER	.20		679-978	10-30-81	L. & C. MANN * See Map														
002	W. RIMES	.12	50.0'	637-368		J.E. & L.J. RIMES	0.12	50'	711-426	2-21-84	SEE MAP									
003	M. & M. ERHARDT	.12	43.0'	242-435		M. ERHARDT	0.12	43.0'	714-830	5-2-84	N.W. NEWTON & C.A. SPECK	.12 Ac	43.0	718-265	7/6/84	E.J. DEELY	.12Ac	43.0	987-49	7-1-94
004	J. & L. INEMAN	.15	50.0'	597-858		L. Inman & B. Haueter			708-496	12/7/83	R & L STIVERSON				798-160					
005	N. NEWTON	.11	62.0'	609-1047		P.A. PEDEN	.11	62'	957-81	10-12-93										
006	S. & K. CARMIGIAND	.14	73.0'	593-1249		F.J. & D.L. MOZINA	.14	73'	743-682	8-27-85	B. ASHBURN SEE MAP									
007	CHARDON OIL	1.70	210.0'	377-431	SPLIT 208	LOT SPLIT 1412-205 0.167Ac.	1.533		377-431											
008	INTER CO. MANG'T CORP.	0.42		591-182		MARCELLETTI & ASSOCIATES	0.42		712-1351	4-4-84	R. COOKE, III	.42		890-279	12-30-91					
009	R. STOWE	.19	69.0'	542-667		C. STOWE, JR.	.19	69'	929-681	1-26-92										
010	R. ISHEE	.20	69.0'	374-92																
011	T. & A. EISLER	.164	60.2'	629-1086	9-14-78	J. & A. EISLER	.164	60.2	732-159	1985	See Map									
012	C. & T. EISLER	.24	51.8'	593-435																
013	INTER CO. MAN'T CORP.	.23	50.0'	591-182		MARCELLETTI & ASSOCIATES	0.23	50.0'	712-1351	4-4-84	R. COOKE, III	.23	50'	890-279	12-30-91	T. EISLER			908-644	7-1-92
014	C. EISLER	.25		603-185		See Map														
015	INTER CO. MAN'T CORP.	.19	100.0'	591-182		MARCELLETTI & ASSOCIATES	0.19	100.0'	712-1351	4-4-84	R. COOKE, III	.19	100'	890-279	12-30-91					
016	" " "	.14		" "		" "	0.14		"	"	" "	.14		" "	"					
017	ATLANTIC RICHFIELD CO.	.33	175'	637-1131	5-2-79	CHARLES EISLER	0.33	175'	695-791	3-17-83	R. & O. COOKE	.033	175'	803-	4-12-88	D. COOKE			880-47	8-14-91
018	" " "	.14	50'	" "	"	" "	0.14	50'	" "	" "	" "	.14	50'	1293	"					
019	J. & M. IAMS 0.19	.25	71.0'	542-1074		R & B GOLOB	.19		798-866		TA. STAIGL & C.J. INSPRUCKER	.19	71'	808-191	5-2-88					
020	K. & B. DIXON .32 .04	.27	71.0'	551-1180		B. DIXON	0.27	71.0'	758-807		*SEE MAP									
021	F. & P. PRICE 2 PAR. 0.10 .05 .24	.51		519-27																
022	J. & S. MOLZON	.25		508-1039		B.G. VIROSTEK, TRUSTEE			1093-18	2-24-97	SEE MAP									
023	B.J. LADOW	.24		593-876		R. & S. POWELL See Map														
024	H. & C. BRADSHAW	.50		479-637		C.L. BRADSHAW	.50		816-460	8-29-88										
025	WILLIAM G. FERRIS	.50		623-996		K. & L. Ferris			701-878											
026	J. & T. HAASE	.39	74.25'	601-943		D. & N. Best			698-984											
027	T. & L. LOAR	.38		523-192		T.N. Loar			703-957											
028	R. & L. BENNET	0.33		609-102		M. & K. STONE SEE MAP														
029	B. & J. CAMPBELL	.35		508-342		B.R. & D.A. CAMPBELL	.35		731-55	3-13-85										
030	C.L. SOUTHERN	.16	40.0'	574-521		B.E. & S.J. BENNETT	.16	40.0'	684-798	4-27-82	M. ROBY	.16	40'	883-67	12-20-88					
031	M.L. McANANEY	.20	48.0'	546-263		M. & G. McANANEY	.20	48.0'	803-773	2-8-88	M.L. McANANEY	.20	48.'	882-971	9-18-91	G. & T.J. McANANEY	.20	48'	1044-525	3-18-96
032	K. & B. PILARCZYK 0.42	.34	78.0'	542-1299		K.W. & B.J. PILARCZYK			734-799	4-2-85										
033	K. MILLER 0.25	.28	66.0'	508-36																
034	S. & L. CARR 0.25	.28	66.0'	257-340		L. CARR 625-989	.28	66'	823-67	12-21-88										
035	P. ELDRIDGE = ~~.24~~ .28	.24	66.0'	308-203		J.R. & P. ELDREDGE	.24	66'	732-7	3-25-85										
036	H. VANGORDER	.28	66.0'	484-440		C.J. Titgemeier			698-1083		Geauga County Bd. of Comm.			751-263	1-2-86					
037	J. M. HINK	.3		674-536	5-22-81	J.C. & E.J. DEELY & A.B. MILLER			1028-300	9-21-95	SEE MAP									
038	M.E. MOSS	.25		460-284		E.J. DEELY			1038-1269	1-22-96	SEE MAP									
039	C. JOHNSTON	.15	60.0'	326-621		G.P. & P.A. TRINETTI	0.15	60.0'	753-273	2-18-86										
040	" "	.10		" "		" " "	0.10		753-273	2-18-86										
041	G. & P. TRINETTI	.37	65'	673-275	4-20-81															
042	W.C. BEST	.15	46.0'	633-1232		A.J. & G.A. ILERSICH	.15	45.0	719-1029	10/11/84	A. & G. ILERSICH	.15	45	733-845	1985	R.L. & M.M. WHITE	0.15		761-497	
043	R. & L. MINER	.31	66.0'	556-1202		R. & V. Fitts			702-518		SUSAN KLARR			798-393	351					
044	T.J. & N.A. BUTLER 0.34	.41		582-878																
045	H. & C. R. CLIPSTON	.59		585-120		JAMES M. HINK														
046	W. & M. MELKERSON	.41	90.75'	399-653		W. & M. MELKERSON			733-696	1985										
047	A. & D. SKIDMORE	.21	45.38'	653-27	653-27	See Map	.25	45.38'	885-1058	10-29-91										
048	V. & S. NELSON	.25	45.38'	505-633		S. NELSON					D.E. CLARK & M.R ISHEE			900-1125	4-22-92	M.A. & S.T. LENNON	.25	45.38'	1095-831	3-17-97
049	R. & M. ELLIOTT	0.27	70.0'	603-693		M. & C. SCANLON			667-905	10-1-80	M. & C. SCANLON	.19 1.15		735-101	4-3-85					
050	D. & M. GRIFFITH	.21	61.64'	601-1164		R.C. BENZ			1061-457	7-26-96	SEE MAP									
051	D. & S. RUMINSKI	.38		665-789	6-19-80	W.B. & S.J. GREEN	.38		735-1356	4-19-85										
052	F. GRAU	.46	104.2'	300-316		F. Grau			703-668		FLORENCE GRAU	.46		726-338	11-29-84	SEE MAP				
053	R.M. BRINDO D.25	.17		520-780		L. STAFFORD	.17		1015-1017	5-22-95	SEE MAP									
054	F.M. PHIPPS D.25	.17	45.0'	491-259		R.M. & D.M. BUKOVEC	.17		1015-1103	5-22-95	SEE MAP									
055	M. & C. BRAZIS	.25	42.0'	615-827		C.A. BRAZIS	.25	42.0	714-218	4-24-84	L. LANG	.25	42'	927-1106	1-5-93	D.G. TIZZANO	.25	42'	1045-993	3-29-96
056	T. & D.D. SABULA	0.25		580-1260		M.A. NEELY	0.25		713-1023	4-18-84	S. McINTOSH SEE MAP									
057	D.E. & H.M. WILSON	0.44	90.75'	585-573																
058	C. & S. CHADWICK	.23		663-1128		R. & J. Hurwitz			704-332		A.J. & M. RITONDARO SEE MAP									
059	R.K. EMMONS & E.A. SARGENT	.25		672-66		C.J. BOWEN	.25		1054-626	6-7-96										
060	D. & E. HEINZ	.28	66.0'	591-737																
061	M. & D. WILLMAN	.50	115.5'	625-1201		M. WILLMAN	.50		1002-1005	12-8-94										
062	R. & J. BENZ	.50	66.0'	657-736		J.A. BENZ	.50	66.0'	1005-975	1-17-95	SEE MAP									
063	G. & T. SHEFCHUK	.53	115.5'	661-1174		G. SHEFCHUK	.53	115.5'	933-513	3-22-93										
064	S. RODECKER	.21	42.0'	576-988		R. & B. LaDow			709-1321											
065	G.A. SHIFFLER 0.05	.13	52.9'	396-362		P.M. & T.M. CURBY	.056 & .0781 .046	52.9	745-818	1985										
066	P. & C. RICHARDS	.07	45.0'	427-314		T.D. & M.K. MOUYOS	0.07	45.0'	776-127	12-31-86	M.K. MOUYOS	.07	45.0'	1077-220	10-24-96	C.A. MUHIC			1133-343	12-10-97
067	NANCY M. O'REILLY	.20	89.42'	599-949																
068	BANK OHIO	.26	93.83'	667-1220	10-1-80	NOLAN PROPERTIES, a partnership	.26	93.83'	697-879	4-28-83										
069	NOLAN PROPERTIES	.3		647-335																
070	M. & V. BARTHOLOMEW	.15	42.0'	576-850																
071	G. & D. FOWLER	.18		552-708		G.V. FOWLER	.15	42.'	954-600	9-22-93										
072	B. & B. HUSTON	.50	80.0'	389-406		A. & G. ILERSICH	0.5	80.0	587-443		R.L. WHITE	.5 Ac.		881-498	8-30-91					
073	P.F. NOLAN, INC.	.68	99.0'	254-17																
074	D.E. BOND	.08		679-658	10-23-81	D.E. & B.J. BOND			685-1093	6-2-82										
075	THE ALVORD AGENCY, INC.		17.0'	678-642 644		J.J. & J.M. ALVORD		17.0'	987-1225	7-1-94										
076	GEAUGA CO. NAT'L. BANK.		34.0'	512-622		C.J. TITGEMEIER				681-595	Geauga County Bd. of Comm.			751-263	1-2-86	LAND MANAGEMENT, INC. 10-116300			1175-675	7-27-98
077	P. & L. POPE		22.0'	478-229		T. & B. Struna				705-355	T. & B. STRUNA			735-265	4/3/85	S&R. Co.			801-594	
078	A. SOSKA		35.0'	496-319+22																
19 079	J.P. BOSTWICK		20.5'	418-162		QC L.R. BOSTWICK			750-1230	12-30-85	J.P. BOSTWICK			751-92	12-31-85	THE MAIN & COURT COMPANY			751-94	12-31-85
18 080	" "		22.5'	" "		QC "			750-1230	"	J.P.			"	"	"			751-94	"
17 081	" "		15.0'	" "		QC. L.R. BOSTWICK			750-1230	"	J.P.			"	"	"			751-94	"

SEE MAP

SEE MAP

751-612 (QCD) 1-10-86

R.L. WHITE 1030-1073 (13 – 2nd + 3RD FLOOR, 101-450 CHARDON LS; 12 – 2ND FLOOR 93-MASONS 101-450)

3RD D. KILEEN 802-397 (7, 6)

PARCEL NO.	TRANSFERRED TO	AC.	FT. FRT.	VOL. PAGE	DATE	TRANSFERRED TO	AC.	FT. FRT.	VOL. PAGE	DATE	TRANSFERRED TO	AC.	FT. FRT.	VOL. PAGE	DATE	TRANSFERRED TO	AC.	FT. FRT.	VOL. PAGE	DATE
16 1412-082	BANC OHIO		21'	667-1221	10-1-80	D.J. HENDLEY, Jr.		21'	772-1048, 1049	11-19-86	D.J. HENDLEY, Jr.			775-180						
15 083	H.&B. VANGORDER		17'	519-517		C.W. + D.C. KNOWLTON		17'	695-435.7	3-15-83	C.W.&D.C. KNOWLTON			730-1172	3-11-85	JGT ENTERPRISES, INC		17'	1013-84	4-24-95
14 084	H.E. STUDER		19'	531-1273		H.E + L.C. STUDER		19'	721-1163	10/10/84										
13 085	A.E. SAIKALY & M.A. PICONE		19'	615-246		CHARDON OFFICE SERVICES			695-1166/1164	3-25-83	P. & J. McCASKEY 1st flr. + BASEMENT				817-640					
12 086	N.B. CHAPMAN		19'	225-257		N.N. CHAPMAN		19'	819-90		R.J. & K.C. MAJKA		19'	885-1320	10-31-91					
11 087	D&M. CORRIGAN		22'	609-831		Tore, Inc., Ohio Corp.			705-452		D. & L. LAZZANO 41'			730-1068	3-11-85	> ~~R.&J. GERLICA~~ A.S. + T.S. Tang	11 86-159		862-469	11-8-90
10 088	" "		19'	" "		Tore, Inc., Ohio Corp.			705-452		D. & L. LAZZANO			730-1068	3-11-85	" " " "	"		" "	" "
8-9 089A, 089B	R.&S. LEHMAN		36'	589-1063		J.A. DIVELY			988-97	7-15-94	M.&J. CULLITON			988-99	7-15-94	MJC Properties, Ltd. 10-087700 10-087600			1235-831	5-17-99
7 090	C.L. RICKARD		21'	225-372		C.L. RICKARD, TRUSTEE			1032-618	11-1-95						D. KILEEN, TRUSTEE			945-	7-1-93
6 091	R.&A. HOLT		23'	607-614		R&A HOLT			734-879	4-2-85	E.&E. ARRIGONI	2nd + 3rd FLR.		823-875	1-3-89	" " 3RD FLOOR			1199	7-1-93
5 092	R.&A. HOLT		22'	617-760	7-17-78	R&A. HOLT			734-877	4-2-85										
4 093	D. ISHEE		22'	550-1225																
3 094	M. WEARSH		22'	247-29		B.R. WEARSCH				11-4-85	109 PARTNERSHIP			862-982	11-15-90	109 PARTNERSHIP, Ohio LTD. Liability (GP)	10-157700		1209-768	1-4-99
1&2 095	B.C. HOFFMAN		30.9'	266-481		B.J. HANNA			687-773	7-6-82	W.T. & BJ. HANNA		30.9'	735-139	4-3-85	G.C. & P.R. MARTIN	30.9'		1087-1289	1-10-97
096	THE C.J. COMPANY 1.802 0.35	2.152		531-742																
097	THE CHARDON SHOPPING CTR. 5.92	7.0		281-258		J.C. COMPANY			687-1375	6-25-82	CHARDON PLAZA INV (CONTAINS (100), (98), (100), 14-11(62), (63))	7.51		821-856	11-23-88					
098	L.R. BOSTWICK	.28		281-251		C.J. COMPANY	.28		775-1046	12-29-86	NOW PART OF 097									
099	SECURITY FEDERAL	.14		285-73																
100	THE CHARDON SHOPPING CTR.	.23		443-742		J.C. COMPANY	.23		687-1375	6-25-82	NOW PART OF 097									
101	A.&B. HAUETER	1.5		270-125		A.&B. Haueter S.S.	1.5		708-500	12-7-83	T.A. & A.C. HAUETER	1.54		753-232	2-17-86					
102	GEAUGA FIVE-O-INC.	.30	84'	619-455	2-27-78	S.T. & L.M. REARICK	0.30	84	766-687		J.K. & C.A. HONG			897-1275	3-26-92					
103	H.&E. CLARY	.24	62.5'	542-358		A.A + L.A PASQUALE			853-261	8-12-97	A.A + L.A. PASQUALE, TRUST			1116-1060						
104	W.W. OPPER	.20	50'	677-206	8-11-81	See Map														
105	H.&B. CLARY LOT SPLIT 209 1.40 1.25	.723		551-1038																
106	THE CHARDON SHOPPING CTR.	.76	136.81'	281-258		C.J. COMPANY	-	136.81'	687-1375	6-25-82	NOW PART OF 097 see map									
108	" " " 0.41	.36		278-522		C.J. Company	.41		713-556											
109	T. ~~PRATELY~~ PRYATELY 0.08 0.14 0.60	.82	175'	502-209																
110	THE C.J. COMPANY 0.95 0.59	1.54		531-742																
111	H. HOFFMAN 1.00 1.01	2.76		609-1246		FRANCES K. HOFFMAN 1/2			747-802	300.'85										
112	GEAUGA AERIE #2261 F.O.E.	3.95	97.45'	451-285																
113	VILLAGE OF CHARDON	.55		392-311																
114	" "	.35		109-155																
115	R. SINARSKI	.15	32.5'	593-103		G&B. MUGLET	.15	32.5'	809-1165	5-26-88										
116	C.&E. BROWN	1.06	72.45'	454-532		SS			715-499	17 MAY 1984	E.M. BROWN	1.06	72.45'	891-1256	1-27-92	SEE MAP				
117	G.&J. BARTHOLOMEW 0.42	.62		677-1211		RON. L. & JAN. A. NYEGARD			728-1160	24 JAN.'85										
118	J.&M. RITONDARO 0.75	.65		553-1058		C. KOSCHKI			758-697											
119	W.G. GROSS 2PAR. 1.12	.45		520-552																
120	H.J. MILLER 0.37	.40		454-821		GEAUGA AERIE NO. 2261	.40		669-256											
121	" " 0.30	.26		454-821		" " "	.26		" "											
122	G.C. FARM BUREAU COOP. 2 PAR	.11		260-515																
123	L.M. JOINER	.32		377-236		D.G. + R.A. BOGDEN	.32		696-939	4-20-83	R.A. BOGDEN	.32		1022-688	7-27-95	SEE MAP =				
124	G.C. FARM BUREAU COOR. 2 PAR.	2.48		260-515																
125	K.&K. TRENT	.38	108.5'	430-918		J.A. & S.T. IHLENFIELD	.38	108.5	902-595	5-6-92										
126	M.&B. LUTHER) 0.27	.02		388-497		R.&T.J. PAPALEO			1054-814	6-10-96	see Map									
127	" "	.27	65.0'	" "		" "			"	"	see Map									
128	M.E. & M.M. CARRABINE	0.24	58'	580-828		T.P. & M.K. CHAPPELL	.24	58'	804-681	3-1-88										
129	L.GRAY	.23	57'	206-27		H.& L. GRAY			731-910	3-21-85										
130	" "	.20	50'	239-612		H.& L. GRAY			731-910	3-21-85										
131	G.H. & B.L. HETZEL	.37		677-237	8-12-81	R.L. VONDRASEK	0.37		755-1267	4-10-86	T.L. BRYANT & D. GUMP	.37		807-1266	4-29-88					
132	T.&J. TERIVILLIGER 0.02 0.26	.24	64.9'	460-717		T.&J. TERWILLIGER			733-972	1985										
133	J.&M. RITONDARO	.24	64.95'	553-1058		C. KOSCHKI	0.24	64.95	758-697											
134	W.G. GROSS 2PAR. 1.12	.22	60.0'	520-552																
135	G. ALDERMAN	.22	61.0'	266-350		W.L. BITNER			695-1044	3-24-83	W.A. BITNER	.22	61'	747-632	10-30-85					
136	E.&J. WENZEL	.22	60'	254-373		E.J. & J.D. WENZEL	.22A	60'	734-1169	4-3-85	D.H. & J.A. WENZEL	.22	60'	872-804	5-10-91					
137	H.J. MILLER	0.20	55'	454-821		M.& B. Masterino			706-360		M.A. MASTERINO	.20	55'	812-340		J.C. & S.L. GEIL	.20	55'	867-578	
138	L.M. JOINER 0.50	0.32	88'	377-236		D.G. & R.A. BOGDEN		88'	696-939	4-20-83	R.A. BOGDEN		88'	1022-688	7-27-95	SEE MAP				
139	C.&D. WEDGE S.S. 692-241	.40	83.2'	496-206		D.J. WEDGE	.40	83.2'	1002-130	12-1-94	SEE MAP									
140	J.&J. PARR 2 PAR. 0.14 + 0.18	.18	82.0'	470-112		C.R., P.M., J.L. McCASKEY See Map					P.M. & J.L. McCASKEY			868-385	3-13-91					
141	M.&R. MORLOCKE	.22	54.29'	574-455		R.A. MORLOCKE	.22	54.29'	748-1244	11-22-85										
142	J.&J. PARR 2PAR. 0.14 + 0.18	.18		470-112		D.M. & JJ McCASKEY			880-264	8-15-91	P. & J.L. McCASKEY			898-171	3-27-92					
143	C. FARINACCI	.10	45'	200-200		V.P. & C.N. COCCO			748-37	11-8-85	V.P. Cocco	.08 .02 =.10	2 PARCELS	910-674	7-24-92	J.M. GLASSER			972-955	2-24-94
144	A.W. WENDT	.15	50'	203-358		C.A. KOSCHKI See Map														
145	B. GDOVICHIN	.15	80'	678-971		J.D JR + B.A. LANDERS			1111-707	7-2-97										
146	H.&M. STOLTZ	.15	50'	551-1085		H.&M. STOLTZ			694-162	2-8-83										
147	D.&S. COLEY	.17	55.0'	603-235		DAVIS & SWENDERS (115 ADDRESS)			1009-784		C.T. & M.S. HAAKER	.17		1076-667	10-22-96	M.S. HAAKER			1143-448	2-25-98
148	D. ERNST	.33	68.5'	399-777																
149	GEAUGA CO. MENTAL HLTH. CLINIC	.27	88.0'	667-1187																
150	I. HAUTER 0.33	.27	88'	217-505		P.J. Haueter			1111-881	7-2-97										
151	G. ALDERMAN 0.33	.27	88'	266-350		W.L. BITNER			695-1044	3-24-83	W.A. BITNER			747-632	10-30-85					
152	E. VAUGHN 0.50	.27	88'	200-147		W.M. VAUGHN			745-421	1985	R.&M. WHITE			815-631	8-15-88					
153	W.&B. SIMPSON	.27	88'	587-594		M.&R. HAAS	.27	88'	811-1209	6-23-88	P.K. INGRAM	.27	88'	912-931	8-18-92					
154	C.&J. EGING	.21	70'	667-812	10-1-80	W.J. PETERSEN SEE MAP														
155	R.&M. FADELEY	.15	50'	589-1157		W.M. & M.E. SERAZIN	0.15	50'	770-605		M.E. SERAZIN	0.15	50'	954-253	9-20-93					
156	ARTHUR P., SR. + J.D. SEMLOW	0.12		585-964																
157	T.&L. STERLEKER	.40		607-684		M.D. & M.L. FLAGG	.52A		893-1118	2-18-92										
158	D.W. MOHR & 158-A .039 ~~.30~~ +	~~0.24~~ .34		677-590		K.&M. JOHNSON			772-1201	11-21-86	SEE MAP									
159	S. HALE	.14	80'	643-1098		M.S & N.G. HALE	.14	80'	926-526	12-21-92										
160	J. STONE 0.11	.14	80'	242-3		C.T. SMITH			746-885	9-30-85										
161	" "	.07		469-788		C.T SMITH			746-885	9-30-85										
A-092	R.&A. HOLT			617-762		R.&A. HOLT			734-877											

PARCEL NO.	TRANSFERRED TO	AC.	FT. FRT.	VOL. PAGE	DATE	TRANSFERRED TO	AC.	FT. FRT.	VOL. PAGE	DATE	TRANSFERRED TO	AC.	FT. FRT.	VOL. PAGE	DATE	TRANSFERRED TO	AC.	FT. FRT.	VOL. PAGE	DATE
1412-162	J. & A. FREEZE	.21	65.0	495-919		E.T. & M.B. BoyTar	.21	65.0	603-1625		E.T. & M.B. BOYTAR			732-688	3-28-85	M.B. BOYTAR, TRUSTEE	.21	65.0'	1005-1126	1-18-95
163	" " 0.13	.15	45.0	" "		" " "	.15	45.0	" "		" " "			732-688	3-28-85	" "	.15	45.0'	1005-1126	"
164	R. WHITRIGHT	.07	20.0	464-549		P.E. Whitright	0.07	20.0	587-736	4-22-76	E. of E. P & M. Whitright	0.07	20.0'	589-147						
165	" "	.28	65.0	" "		" "	0.28	65.0	" "	"	E. of E. " "	0.28	65.0'	589-149						
166	E. MELLINGER	.22	65.0	389-421		R. & L. Ratcliffe	0.22	65.0	589-353	6-76	SEE MAP									
167	A. & N. TRASK 0.21	.20	60.0	477-858		O & S. Fowler	.20	60.0	653-398	8-29	S. FOWLer			667-1230	10-1-80	A. & J. HEDGE SEE MAP				
168	J. & M. RITONDARO	.02		410-83		D & L HALLORAN			625-580	7-21-78	D.M. & L.G. HALLORAN			734-766	4-2-85					
169	" "	.23	65.0	" "		"			"	"	" "			734-766	4-2-85					
170	R. & E. RARICK	.21	65.0	469-192		S.S			580-819	'75										
171	D. & V. BONNER	.22	66.0	552-491		R & L Gisczinski			623-357		R & M ELLIOTT			667-1141	10-1-80	R. & M. RYAN			701-328	
172	R. & E. RARICK	.22	65.0	206-623		SS			580-819	'75										
173	L. & N. LAUX 0.22	.17	50.0	453-541		C.A. + B.R. WEARSCH	.17	50.0'	682-954	2-17-82	L.M. + N.L. LAUX	.17	50.0	682-956	2-17-82	M.T. KIMBOROWICZ SEE MAP				
174	C. NOBLE	.16	54.5	516-885		J. RUSAW 0.20	.16	54.5	542-1136		B.E. & E.A. YOUNG	.16	54.5	643-586		see map				
175	T. G. FENTON 0.20	.17	53.75	311-130		R.F. BENEDEJCIC	0.17		770-597		J. GRAHAM	.17	53.75'	816-819	8-31-88	SEE MAP				
176	W. & T. WRIGHT	.14	47	508-938		Wm. & Mary Rayer	0.14	47	580-90	'75	S. & V. COATES			647-471						
177	R. J. THRASHER	.26	71.92	224-221		H. CLARY	.25	71.9	565-1058		B.L. KieBLER	.25	71.92	724-989	11/19/84					
178	C. O. MIHN 0.11 0.02	.12	75.0	532-461		J. SPEAR 0.11 0.02	.12	75.0	568-1032	9-17-74	P.M. + C.A.M. BYRNES "	.11+.02		717-691	6/25/84					
179	CARROW REALTY CO.	.25	53.0	428-380		LAKE GEAUGA PRINTING			667-422	10-23-80	TRi COUNTY NEWSPAPERS INC.			726-754	12/5/84	see map				
180	" " "	.12	26.5	" "							" "			" "	" "	" "				
181	G. & B. NELLS	.12	26.5	512-514		T. & K. PRENGAMAN	.12	26.6	719-214	7-24-84	J.M. KUHN ET. AL.	.12	26.5'	812-752	7-1-88					
182	CARROW REALTY CO. 0.75	.686	133'	502-653		LAKE GEAUGA PRINTING	.686		667-423	10-23-80	TRi COUNTY NEWSPAPERS INC	.686		726-754	12/5/84	see map				
183	" " " 0.50	.42	85.0	417-581		"	.42		" "	"	" "	.42		" "	" "	" "				
184	" " "	.14		428-463		"			" "	"	" "			" "	" "					
185	W.C. BURNS 0.93	.22	58.0	551-442		3000 Company	.22		698-391	5/20/83	R. R. WANTZ	.22		1113-144	7-15-92					
186	" " 0.15	.20	51.0	520-983		W & C. Burns			706-953		BIL-DENE ENTERPRISES INC.	.20	51'	802-973	1-6-88					
187	L. & C. MILLER 0.17	.19	47.0	477-1028		J. ZNIDARSIC (TRUSTEE)	0.19	47'	770-1293	10-24-86	J. ZNIDARSIC (TRUSTEE) SEE MAP					VILLAGE OF CHARDON			1086-1179	12-31-96
188	G. & B. NELLS	.24	53.0	512-514		T. & K. PRENGAMAN	.24	53.0'	719-214	7-24-84	J.M. KUHN ET. AL.	.24	53.'	812-752	7-1-88					
189	" "	.24	53.0	" "		" " "	.24	53.0	" "	" "	" "	.24	"	"	"					
190	E. BELL	.24	53.0	425-117		R & S BELL				657-124										
191	H. M. HAZEN	.23	50.9	460-745		E.J. MILLER	.23	50.9'	682-544	2-5-82										
192	H. & M. OHANESSIAN	.26	66.0	463-337		H & M OhaNessian			617-1083	2/17/78										
193	A. & W. HOLMES	.29	75.0	464-217		Wilma Holmes	0.29	75.0	587-290		J.P. NOKES	.29	75.0	1018-94	6-15-95	SEE MAP				
194	F. & M. MILLER	.25	64.0	531-503		S. & J. TimmoNs	.25	64.0	576-335											
195	B.L. FLEET	.28	62.0	351-605		G. Watson			710-1091											
196	W. H. PARSONS	.52	116.98	516-20		E. BABCOCK	.55	116.98	663-1229		D.W. JEVNIKAR	.55	116.98	1038-410	1-12-96					
197	J. & M. AUMICK	.22	56.5	491-158		M. AUMICK	.22	56.5	813-837											
198	E. DEMPSEY 0.14 0.14	.26	88.7	392-492		B.A. BAIRD			752-774											
199	J.P. PENROD 0.25	.18	63.6	516-994		R.A. & M.A. BAKER			1039-510	1-26-96										
200	R.J. TAKACS 0.25	.17	60.0	552-956																
201	G. & O. McELWAIN 0.16	.13	45.0	239-409		O.T. McELWAIN	0.13	45.0'	578-903		T & L Dawterman	0.13	45.0'	667-945		P. & D. HACKETT SEE MAP				
202	A. & D. GROSSMAN 0.10	.11		484-35		A.D. & D.L. GROSSMAN, TRUSTEE	.11		1157-1045	5/6/98										
203	R. STONE 0.10	.07	44.0	459-136		JANET A. STONE	0.07	44.0'	585-940		W.C. & K. BUEHNER	.07	44.'	813-1288						
204	A.L. KING	.07	66.0	316-498		W.E. & A.L. KING	.07	65	733-964		See Map									
205	FRANCHISE REALTY 1412-007	0.167	27.0'	582-1031																
206	GEAUGA FIVE-O-INC.			619-155	2-27-78	S.T. & L.M. REARICK			766-687											
207	L. & D. Carlson	0.03		336-524	7-21-58	R. & A. Holt	0.03		617-760	12-16-77										
208	McDONALD'S CORPORATION 1411-065	.238		678-1216																
209	GEALIGA AERIE #2261 F.O.E. SPLIT 105	1.927		679-376	10-20-81															

14-12

1411-019 | 1411-020 | 1411-021 | 1411-023 | 1411-072 | 1411-024

GENUGA COUNTY COMMISSIONERS 180-287 1.00 Ac

LOT 103 — 800-442 — C/ANTAGLIONE ENTERPRISES INC. 1.03 Ac.

LOT 104 — 8-15-86 — GENUGA PROPERTIES LIMITED PARTNERSHIP 1.658 Ac. (OUT OF 3.41 Ac.) 765-773

WASHINGTON ST. 50' R/W

COURT STREET 35' R/W

WATER STREET 99' R/W

ALLEY 15' R/W — VOL 14-67

20' R/W

001 WASHINGTON PAINT CO. LTD 0.20Ac. — 002 J.E. RIMES 1068-442 — 003 E.J. DEELY 987-479 — 004 R+L. STIVERSON 798-700 .15Ac — 005 P. FEDEN 957-81 — 006 B. ASHBURN 797-904 — 007 — 008 GENUGA PROPERTIES, LTD .46Ac — 008.1 930-938 — 009 C. STOWE 929-261 — 010 E.A. Eisler — 011 T. Eisler 847-350 — 012 T. Eisler 866-1100 — 013 Parcel #2 908-644 +-.14Ac Co. / Parcel #3 T. EISLER 1380 +.11Ac — 014 T. Eisler 850-182 — 015 TRACT #1 897-846 1.91Ac TOTAL Ac. — 016 TRACT #2 — 017-018 400 WATER STREET LLC 1142-117, 118 .44Ac

019 S.A. BAKER BK. 16 PG. 116 — 020 J.A. ATTINA 834-807 — 021 T.+B. LAWLESS 834-625 — 022 — 023 B.G. VROSTEK TRUSTEE — 024 TR. P.S. LAWSON 970-399 — 025 M+D MARUSHA .15Ac — 026 — 027 — 028 M.+K. STONE 792-117 — 029 — 030 — 031 — 032 R.+M. WHITE 833-911 — 033 — 034 L. CARR — 035 — 036

037 J.C. DEELY, ET AL + ESTATE 1028-300 .25Ac — 038 E.J. DEELY 1038-1269 — 039 — 040 — 041 — 042 — 043 — 044 N.A. BUTLER 857-792 — 045 A.L. MINTUS 1016-833 .50Ac — 046 — 047 STR. McCLATCHEY 848-556 — 048 M.A.E.S.T. LENNON — 049 .19Ac — 050 D.G. TIZZANO & F. BENZ 1061-457 1103-366 — 051 J.K. STORMER 858-32 — 052 M. CRAIG 860-907 886-1005 — 053 L. STAFFORD 1015-1013 — 054 R.A.+D.M. BUKOVEC 1015-103 — 055 D.G. TIZZANO 1045-993 — 056 S. McINTOSH 797-110 — 057 — 058 A.J.+M. RITONDARO 787-128 — 059 C.J. BOWEN 1054-626 — 060 — 061 R.L.+D.C. WILLIAMS 1235-178 5-13-99 10-1161400 — 062 J.A. BENZ 1005-975 — 063 G. SHERCHUK 933-513 C.+A.M. JUSTROM 1227-195 — 064 — 065 — 066 — 067 — 068 — 069 — 070 — 071 — 072 R.L. WHITE 881-798 — 073 — 074

039 — 040 — 041 — 042 — 043 — 044 — 045 — 046 — 047 — 048 — 049 — 050 — 051 — 052 — 053 — 054 — 055 — 056 — 057 — 058 — 059 — 060 — 061 — 062 — 063 — 064 — 065 — 066 — 067 — 068 — 069 — 070 — 071 — 072 — 073 — 074

075 — 076 — 077 — 078 — 079 — 080 — 081 — 082 — 083 — 084 — 085 — 086 — 087 — 088 — 089A — 089B — 090 — 091 — 092 — 093 — 094 — 095 — 207

VOL 14-67

821-856

096 — 097 — 098 — 099 SEC. FED.

FFCA/LDP 96 PROP. CO. — LOT 105 — 451.01 — 811-927 — 1.061 AC. — 325.95' — 301' — 406.2 — 209

101 — 102-206 — 103 — 104 — 105 H+E CLARY TRUST 551-1038 882-842 — 105.1 .163Ac — 106 — 107 — 108 — 109 — 110 — 111 — 112 — 113 — 114 — 115 — 116 — 117 — 118 — 119 — 120 — 121 — 122 — 123 J. REYNOLDS + R.E. DARRISON — 124 — 125 — 126 — 127 — 128 — 129 — 130 — 131 — 132 — 133 — 134 — 135 — 136 — 137 — 138 — 139

LOT 72 — LOT 73 — LOT 74 — LOT 75 — LOT 76 — LOT 106 — LOT 107 — LOT 108

CHARDON PLAZA INV. CO. 821-856 7.51Ac (CONTAINS 098, 100, 106, 14-11 062, 14-11 063)

DANIELS DRIVE — 391.10 — 2.76 Ac — 821-856 — GEAUGA LANDMARK, INC. 798-842

CSX TRANSPORTATION — LOT LINE — TILDEN ALL. VOL. 1 PG. 18 — TILDEN AVE. 50' R/W — FERRIS ALL. VOL. 1 PG. 36 — FERRIS AVE. 50' R/W

C.P. & M.T. GEORGE 1014-197 — C.+B. MULLET 805-1105 — M. SWARTZ 859-997 — C.A. KOSCHKE 783-291 — M.S. WARNER 1143-448 — M.S. & N.C. HALE — M.D. & M.L. FLAGG 893-1118 — M.D. & M.L. FLAGG 893-1118 — M.B. BAYER & R. TRUSTEE 1005-1126 — J.L. WELLS 1095-1096 11121-416 — A.+J. HEDGE 784-248 — R.M. WHITE 815-631 — P.K. INGRAM 912-931 — W.J. PETERSEN 792-563 — M. SERAZIN 854-253 — W.+K. BUEHNER 813-1288 — D.J. WEDGE 1002-130 — J. Ishee 851-87

140 — 141 — 142 — 143 — 144 — 145 — 146 — 147 — 148 — 149 — 150 — 151 — 152 — 153 — 154 — 155 — 156 — 157 — 158 — 159 — 160 — 161 — 162 — 163 — 164 — 165 — 166 — 167 — 168 — 169 — 170 — 171 — 172 — 173 — 174 — 175 — 176 — 177 — 178 — 179 — 180 — 181 — 182 VILLAGE OF CHARDON 951-141 — 183 — 184 — 185 — 186 — 187 — 188 J.M. KUHN ET. AL. — 189 — 190 — 191 — 192 855-264 — 193 J.P. NOKES 1018-94 .29Ac — 194 J.P. NOKES 1152-914 10-149520 — 195 L. LITTLE & L. FRAEDRICH 799-516 .28Ac — 196 D.W. JEVNIKAR 1038-410 .035Ac — 197 M. AUMICK 813-837 — 198 — 199 — 200 — 201 — 202 — 203 — 204

37 — 38 — 39 — 40 — 42 M.H.+N.F. BURR 891-891 — 43 — 44 — 45 — 46

1413-066 — 1413-067 A.+H. BEHM 776-137 — 1413-068 — 1413-069 — 1413-071 — 1413-072 — 1413-073 — 1413-074 — 1413-075 — 1413-076 — 1413-077 — 1413-078

VILLAGE OF CHARDON 1086-1179

PARK AVE

PARCEL NO.	TRANSFERRED TO	AC.	FT. FRT.	VOL. PAGE	DATE	TRANSFERRED TO	AC.	FT. FRT.	VOL. PAGE	DATE	TRANSFERRED TO	AC.	FT. FRT.	VOL. PAGE	DATE	TRANSFERRED TO	AC.	FT. FRT.	VOL. PAGE	DATE
1413-001	BOARD OF EDUCATION	.31	99.0'	50-588																
002	BOARD OF EDUCATION	.76		73-108																
003	B.M. FRY	.28	60.0'	775-835	12-29-86															
004	G.D. & J.M. TACKLA	.27	60.0'	997-1043	10-19-94															
005	T. & D. HORABIK 0.02 0.06	.22	60.0'	766-1102																
006	A & D ARTINO	.27	60.0'	735-220																
007	V & S HAYWARD	.35		733-856																
008	V & S HAYWARD	.35		733-852																
009	T.J. & J.A. M°NULTY	.50	110.0'	984-855																
010	E. POLO	.25		844-89		T.S. & J.L. RAUSCH			1060-111		SEE MAP									
011	M.M. & D.C. CLIDSTON	.29	50.0'	793-1208 956-6																
012	A.W. GEORSKEY	.28	50.0'	981-1023	5-16-90															
013	J. & J. LARSON	.31		866-901	2-7-91															
014	J. & J. LARSON	.05		866-901	2-7-91															
015	D. & T. ENTERPRISE 10-044200	.11	49.5'	775-949																
016	GEA. CO. PUB. LIBRARY BD. TRUSTEES	.14	49.5'	749-885	12-9-85															
017	BOARD OF EDUCATION	.50		157-288																
018	GEA. CO. PUB. LIBRARY BD. TRUSTEES	.02	4.0	749-949	12-9-85															
019	GEA. CO. PUB LIBRARY BD. TRUSTEES	.45	55.0'	779-1112																
020	GEA. CO. PUB LIBRARY BD. TRUSTEES 0.30 0.15	.45	60.0'	779-112																
021	J.R. KIRBY	.16	79.0'	523-626																
022	WESTERN RES. TEL. CO.	.99		459-83																
023	J.R. KIRBY	.20	89.0'	453-643																
024	WESTERN RES. TEL. CO.	.19	84.25'	459-83																
025	WESTERN RES. TEL. CO	.16	71.75'	459-83																
026	WESTERN RES TEL. CO.	.05	20.0'	669-783	11-19-80															
027	WESTERN RES. TEL CO.	.11	50.0'	669-783	11-19-80															
028	WESTERN RES. TEL CO.	.03	15'	669-783	11-19-80															
029	BOARD OF EDUCATION	.50	109.9'	200-306																
030	R & L WOODARD	.18		425-807																
031	P. & G CARLSON	.22 ½	50'	673-169	4-17-81															
032	G.W. & B.A. GRIFFIN	0.26	59.9'	883-1098	9-30-91															
033	D.V. BLACKLEY	.57	127.5'	776-462																
034	A. & G. VAUGHN	.27	60.0'	580-903																
035	G. LEHMANN	.32	70.2'	1013-907	4-28-95															
036	G. LEHMANN	.28	69.3'	1013-907	4-28-95															
037	O. STRIKE	.36	70.2'	576-35																
038	C & R.W. HEIDEN	.28	69.3'	731-1305	3-25-85	C. HEIDEN			1031-1198	10-27-95	SEE MAP									
039	S.E. & V.K. ZAMER	.21	59.0'	731-952	3-21-85															
040	P.I. TOMPKINS	.27		951-1305	8-27-93															
041	B. DENKO	.29	65.5'	551-662																
042	R & B.S. KIDDER	.29	59.0'	733-888																
043	S & J. DOWNING	.29		669-937																
044	DOLORESA SALISBURY 0.21	.29		802-250																
045	O.H. DIAMOND	.25	69.5'	685-607	4-29-82															
046	R & K CROMWELL	.25	66.0'	576-659																
047	W.J. FLUHR, JR	.22	60.78'	762-235																
048	C, J, TJ. STANTON-TRUST	.25	66.0'	1006-145																
049	D.L. ZAMPINI	0.17	59.33'	935-951																
050	S.L. CAINES	.34		1016-1013																
051	E.D. & S.A. SCHADE	.28	50.0'	943-956	6-16-93															
052	J & J. LARSON	.09	10.0'	866-901	2-7-91															
053	C.M. RAYL	.95		813-1309	7-27-88															
054	L.H. SWANEY	.38	66.0'	951-248	8-20-93	B.E. & M.M. SKILTON			1060-209		SEE MAP									
055	C.M. & H.J. ELLIOTT	.17	49.0'	719-1075	10-11-84															
056	C.M. & M.J. ELLIOTT	.18	50.0'	719-1075	10-11-84															
057	J.A. FARINACCI & M.T. GRIFFIN-FARINACCI	.23	66.0'	1008-224																
058	J. & J. LARSON	.18		866-901	2-7-91															
059	J. & J. LARSON	.16		866-901	2-7-91															
060	J.R. & J.M. GAINES, JR. 0.42-0.48	.84	128.0'	968-1308	1-12-94															
061	E & M. PETERSHEIM	.39	94.75'	706-1145																
062	J. & J. LARSON	2.8	251.0'	866-901	2-7-91															
063	J. FARINACCI	.09		619-289	2-16-79															
064	J. FARINACCI	.05	40.0'	619-289	2-16-79															
065	G.M. & A. TOMASO 0.05	.09	36.0'	1006-669	1-27-95															
SPLIT # 066	BIL-DENE ENTERPISES INC 0.42	.48	106.94'	802-973	1-6-88	SEE MAP														
067	H.N. BEHM	.4095	60.06'	896-1052	3-18-92															
068	M.G. & T. PATTERSON & D. HAYS	.33	50.0'	736-909																
069	M.H. & N.F. BURR	.75	82.5'	891-891	1-22-92															
071	H. & N. BURR	0.50	66.0'	688-1322																
072	D. TRASK	.50	66.0'	505-499																
073	J. & M. RITONDARO	.50	75.2'	895-611																
074	J. & M. RITONDARO	.46	53.96'	486-329																
075	J. & M. RITONDARO	.45		443-574																
076	COUNTY MENTAL HEALTH CLINIC	.51	75.24'	839-662																
077	G.C. & P.R. MARTIN	.42	82.5'	761-643																
	G.C. & P.R. MARTIN	0.035		761-643																
078	A & D GROSSMAN 0.95	.50	140'	519-1100																
1ST FLOOR 079	VILLAGE OF CHARDON (1ST FLOOR)	.02	20.0'	908-1334	7-7-92															
2ND FLOOR 080	VILLAGE OF CHARDON	.02	20.0'	672-599	4-6-81															
081	W.M. PETERSON	.05	54.4'	1017-221	6-19-86															
2ND FLOOR 081	VILLAGE OF CHARDON			682-1013	2-18-82															
1ST FLOOR 080	VILLAGE OF CHARDON			902-1000	5-8-92															

PARCEL NO.	TRANSFERRED TO	AC.	FT. FRT.	VOL. PAGE	DATE	TRANSFERR TO	AC.	FT. FRT.	VOL. PAGE	DATE	TRANSFERRED TO	AC.	FT. FRT.	VOL. PAGE	DATE	TRANSFERRED TO	AC.	FT. FRT.	VOL. PAGE	DATE
1413-001	BOARD OF EDUCATION	.33	99.0'	50-588																
002	" "	.41		73-108																
003	G.&K. DORN	.28	60.0'	553-239		B. M. FRY	0.28	60'	775-835	12-29-86										
004	W.&J. RUDY	.27	60.0'	551-1117		W.& J. RUDY	.27	60.'	706-614	11/13/83	G.D.&J.M. TACKLA	.27		997-1043	10-19-94					
005	~~J.&S. KRAMER, Jr. 673-416~~	.22	60.0'	601-785 ← 785		HAROLD W. & DONNA S. DEMINT			715-361	15 MAY '84	J.& D. HORABIK			766-1102						
006	A.J. ARTINO	.27	60.0'	565-1211	7-12-74	A.& D. ARTINO			~~735~~-220											
007	G. BARR	.35		559-591	1-30-74	Mahoning Nat'l Bank of Youngstown			703-327		V. & S HAYWARD			733-856						
008	" "	"		" "	1-30-74	"V&S HAYWARD"			703-328		"			733-856						
009	J.E. KAYE	.50	110.0'	431-435		SEE MAP														
010	B.S. DINSMORE	.32		501-940		See Map														
011	C. NOBLE	.29	50.0'	550-137		H. CLIPSTON SEE MAP														
012	M. CARVER 417-192	.28	50.0'	~~410-361~~	—	417-192 M. CARVER					S.M. CARVER	.28	50'	981-1021	5-16-94	A.W. GEORSKEY	.28	50'	981-1023	5-16-94 SEE MAP
013	J.&J. LARSON	.31		341-289		J.& J. LARSON			866-901	2-7-91										
014	" "	.05		" "		" "			866-901	2-7-91										
015	EAST PARK DEVEL. CO.	.11	49.5'	556-630		D.& T. ENTERPRISES	.11	49.5'	775-949		NEW SURVEY (D&T ENT.)	.1126	49.50	1226-362	3/31/99					
016	GEAUGA CO. BD. OF CO. COMM.	.14	49.5'	674-370	5-21-81	GEA. CO. PUB. LIBRARY BD. TRUSTEES			749-885	9 DEC. '85										
017	BOARD OF EDUCATION	.50		157-288																
018	GEAUGA CO. BD. OF CO. COMM.	.02	4.0	674-370	5-21-81	GEA. CO. PUB. LIBRARY BD. TRUSTEES			749-885	9 Dec '85										
019	ALBERT M. HIGLEY CO.	.45	55.0'	513-824		} THE GEAUGA CO. LIBRARY Bd. OF TRUSTEES SEE MAP														
020	" " " " 0.30 0.15	.45	60.0'	" "																
021	J.R. KIRBY	.16	79.0'	523-626																
022	WESTERN RES. TEL. CO.	.44		459-83																
023	J.R. KIRBY	.20	89.0'	453-643																
024	WESTERN RES. TEL. CO.	.19	84.25	459-83																
025	" " "	.16	71.75'	" "																
026	WESTERN RESERVE TEL	.05	20.0'	669-783	11-19-80															
027	" " "	.11	50.0'	" "																
028	~~P.G. CARLSON~~ "	.03	15'	673-169	(4-17-81 ←	EASEMENT to CARLSON 673-167)					WESTERN RESERVE TEL.	.03	15'	669-783	11-19-80					
029	BOARD OF EDUCATION	.50	109.9'	200-306																
030	R.&L. WOODARD	.18		425-807																
031	P.&G. CARLSON	.22½	50'	673-167, 169	4-17-81															
032	D.&P. GREAVES	0.26	59.9'	657-548		E.D. JABLONSKI	.26	59.9	719-1188	10/11/84	F.J. HEYER	0.26	59.9	769-1174	10-9-86	G.W.& B.A. GRIFFIN	.26	59.9	883-1098	9-30-91
033	G.S. RICHARDS	.57	127.5'	542-925		A&D BLACKLEY	.53		743-756		D.V. BLACKLEY see Map									
034	A.&G. VAUGHN	.27	60.0'	580-903																
035	GLENDA LEHMANN	.32	70.2'	580-691		R.E.& G. LEHMANN	.32		734/265	3-25-85	G. LEHMANN			1013-907	4-28-95	SEE MAP				
036	" "	.28	64.3'	" "		"	.28		731-1265	"										
037	O. STRIKE	.36	70.2'	576-35																
038	C. HEIDEN	.28	64.3'	574-11		C.& R.W. HEIDEN			731-1305	3-25-85										
039	S.E.&V.K. ZAMER	.21	59.0'	671-636		S.E.& V.K. ZAMER	.21	59	731-952	3-21-85										
040	N. TOMPKINS	.27		635-823		P.I. TOMPKINS	.27		951-1305	8-27-93										
041	B. DEMKO	.29	65.5'	551-662																
042	E. SHARP	.29	59.0'	469-693		R.&S. Kidder	~~.29~~	59.0	692-1385	1-19-83	R&D.S. KIDDER			733-888		See Map				
043	S.&J. DOWNING	.29		669-937																
044	G.&D. COOK 0.21	.29		206-573		G&D. COOK			744-169		F. & H.A. MAHEU, Jr.	0.21		753-749	2-26-86	DOLORES A. SALISBURY	.21		802-250	
045	R.&K. CROMWELL	.25	69.5'	625-570	7-1-78	OLIVE HILL DIAMOND			685-607	4-29-82										
046	R.&K. CROMWELL	.25	66.0'	576-659																
047	C.&N. SPECK	.22	60.72'	702-1026		C.&N. SPECK (QCD)	0.22	60.72'	756-304		W.J. FLUHR, Jr.	0.22	60.72	762-255						
048	S.&J. TAYLOR	.25	66.0'	599-660		J.L. Lewis			709-661		J.L. LEWIS & R.S. LAHR			760-898		SEE MAP				
049	J.C.+G.L. FRESHLEY	0.17	59.33'	580-1324		QCD 7-27-82					J. Freshley (½)+ G. Freshley (½)	QCD	59.33	696-281	4-6-83	D.& T. Eloff			706-1292	* SEE MAP
050	S.&W. PIEN	.34		460-97		SZE-MING PIEN	.34	145.5	722-451	10/10/84	SZE-MING PIEN, TRUSTEE	.34		867-641	2-26-91	(SEE MAP=) 1016-1011 (SZE MING PIEN LOV TRUST				
051	E.D. SCHADE	.28	50.0'	559-282		E.D + S.A SCHADE	.28	50.0'	943-459	6-16-93										
052	J.&J. LARSON	.09	10.0'	341-289		J& J. LARSON			866-901	2-7-91										
053	L. RAYL	.95		221-348		C.M. RAYL	.95		813-1309	7-27-88										
054	R.&D. HOOBERRY	.38	66.0'	661-601		W.R.&L.L. GODFREY	.38	66'	688-150	8/4/82	L.M. SWANEY	.38	66'	951-248	8-20-93					
055	D. FULLER	.17	49.0'	657-480		G. Fuller et.al.			698-186		A.D. Fuller			704-415		C.M.+M.J. ELLIOTT			719-1275	10/11/84
056	" "	.18	50.0'	" "							" "			" "		" "			" "	
057	A.M. SANGRIK	.23	66.0'	568-215	7-18-74	A.A.& M. ELLIOTT			740-898		See Map									
058	J.&J. LARSON	.18		341-289		J. & J. LARSON			866-901	2-7-91										
059	" "	.16		" "		" "			866-901	2-7-91										
060	M. BAKER 0.42+0.48	.84	128.0'	550-213		S.J.& J.A. BIDGOOD			619-979		J.R. GAINES, JR & J.M. GAINES	.84	128'	968-1308	1-12-94					
061	N.S. FERGUSON	.39	94.75'	524-965		E.& C. Snyder			706-1193		E.& M. Petersheim			706-1145						
062	J.+J. LARSON	2.8	251.0'	341-289		J.& J. LARSON			866-901	2-7-91										
063	J. FARINACCI	.09		619-289	2-16-78															
064	" "	.05	40.0'	" "	" "															
065	W.&C. BURNS 0.03	.04	36.0'	663-448		W.& C. BURNS			706-955		BIL-DRENE ENTERPISES INC.	.04	36.'	1-6-88		G.M.& A. TOMASO	.04	36'	1006-664	1-2795
split * 066	" " 0.42	.48	166.94'	" "		" "			" "		" " " "	.48	166.94'	"						
067	H. BEHM	.35	52.16'	220-256		A.& H. BEHM SEE MAP					H.N. BEHM			896-1052	3-18-92					
068	M.G. PATTERSON	.33	50.0'	670-1350		M.G.& T PATTERSON & D. HAYS			736-909											
069	H.M. +F.L. BURR	.75	82.5'	574-277	1-21-75	M.H.& N.F. BURR	.75	82.5'	891-891	1-22-92										
070	" " "	0.05	16.5'	574-277	1-21-75	" "	.05	16.5'	891-891	1-22-92										
071	" " "	0.50	66.0'	574-279	1-21-75	E.H. DUNBAUGH	0.50		688-1197	8/25/82	H.& N. BURR	0.50		688-1322						
072	D. TRASK	.50	66.0'	505-499																
073	J.+M. RITONDARO	.50	75.2'	245-611																
074	" "	.46	53.46'	486-329																
075	" "	.45		443-574																
076	R.+R. SUMMERS	.51	75.24'	647-571, 575		SEE MAP														
077	B.K. BALMER	.42	82.5'	565-1347	7-2-74	E. BABCOCK & M.C. STRUNG			695-1129	3-25-83	E.& M. Babcock	0.42		710-159	1-25-84	G.C.& P.R. MARTIN	0.42		761-643	
		0.035				" "			" "	"	" " "	0.035		710-159	" "	" " "	0.035		761-643	
078	A.&D. GROSSMAN 0.95	.50	140'	519-1100		SEE MAP														
079	A.L. KING	.02	20.0'	389-146		W.E.& A.L. KING			733-964		VILL. OF CHARDON			775-915		VILLAGE OF CHARDON (1ST FLOOR)			908-1334	7-7-92
2ND FLOOR 080	VILLAGE OF CHARDON	.02	20.0'	672-594	4-6-81															
	081 V.&W. PETERSEN	.05	54.4'	603-624		~~VILLAGE OF CHARDON~~	~~.05~~	~~54.4'~~	~~682-1013~~	~~2-18-82~~	V.& WM. PETERSEN	.05	54.4	730-1212	3-11-85	~~W.M.~~ PETERSEN	0.05	54.4'	1019-221 761-78	6-19-86
081-2ND FLOOR	VILLAGE OF CHARDON			682-1013	2-18-82															
080-1ST FLOOR	R.E.& B.L. KIEBLER			552-759		R.M. ZELLA			902-996	5-8-92	VILLAGE OF CHARDON			902-1000	5-8-92					

PARCEL No.	TRANSFERRED TO	AC.	FT. FRT.	VOL. PAGE	DATE	TRANSFERRED TO	AC.	FT. FRT.	VOL. PAGE	DATE	TRANSFERRED TO	AC	FT FRT	VOL PAGE	DATE	TRANSFERRED TO	AC.	FT. FRT.	VOL. PAGE	DATE
1413-082	CHARDON VILLAGE	.024	12.0'	496-1008																
083	CHARDON VILLAGE	.021	10.0'	124-507																
084	CHARDON VILLAGE	.044	22.0'	124-500																
085	CHARDON VILLAGE	.002																		
086	VILLAGE OF CHARDON	.15		973-565 567	3-2-94															
087	VILLAGE OF CHARDON	.17	65.84'	839-1124	8-9-91															
088	THE GEAUGA CO. NAT'L BK. CHARDON	.75		625-729	7-27-78															
089	VILLAGE OF CHARDON	.43		210-488																
090	P.C. CHURCH	.21	65.0'	77-509																
091	VILLAGE OF CHARDON	.05		145-154																
092	P.C. CHURCH	.5		281-210																
093	VILLAGE OF CHARDON	.72	94.97'	635-345																
094	P. BUCHTEL	.726	94.97'	874-715	6-6-91															
095	GEAUGA CO. PUBLIC LIBRARY	.44	118.58'	768-323	9-18-86															
096	G.B. THRASHER	.31		812-643	6-13-88															
097	L.W. & C.F. CURRY	.30		960-818	11-8-93															
098	L.W & C.F. CURRY	.32		960-818	11-8-93															
099	J.&G. LETKI	.50		812-773																
-100	L.W. & C.F CURRY	.75		960-818	11-8-93															
101	T&D SPURLOCK	.52	61.5'	789-692																
102	C&P ROSCH	.47	40.0'	617-1042																
103	B.S. DINSMORE, TRUSTEE	.59	52.0'	883-1098																
104	R.D. & M.K. ISHEE	.78	66.0'	733-347	4-1-85															
105	E.S. & J.L. CARLSON	.75		878-382	7-23-91	J.L. Carlson	.75		1110-804	6-25-97										
106	B. & J. KELLER	.97	82.5'	621-733	5-5-78															
107	D.M. SIMPSON	1.22	102.93'	502-315	4-8-74															
108	D.M. & K.S. SIMPSON, JR. .40	.30	53.0'	758-474	5-16-86															
109	H.C. BOYLE .24 .66	.88	90.25'	989-292																
110	J.T. & H.L. BARLOW	.18	50.0'	732-1081	85															
111	W.A HESS & V.M. FOWLER	.51	67.32'	909-588	7-13-92															
112	G. & E. YOUNG 1.47 .22	1.69		705-315																
113	M&J TUSICK	.56	150.0'	853-794																
114	B.F. & G.A. BARNUM	.32	85.3'	731-791	3-20-85															
115	R. & K. DAVIDSON	.44	100.0'	509-970																
116	T.L. & R. BERGOCH	.24	63.39'	720-171	10-11-84															
117	R. & L. KNIGHT	.74	66.0'	426-221		R.C&L.J. KNIGHT, CO-TRUSTEES	.74	66.0'	1066-601	8-27-96	P.A. & C.K. EIKENBURG 10-083900	.74	66.0'	1169-230	6-29-98					
118	R.J. & D.J. BENNETT	.65	57.75'	687-266	7-8-82	A & S.J. CLOUSER 10-011600	.65	57.75'	1181-794	8-19-98										
119	C.C. & J. STANTON, TRUSTEES	.66	57.75'	1012-1141	4-20-95															
120	J. & J. MC FARLANE	.31	90.0'	794-86																
121	R.A. & S.A. YOUNG	.32	90.0'	1000-872																
122	J.R. & A.V. MORRISON	.43	180.0'	758-968																
123	D. DANDALIDES	.43	117.5'	452-284		P. Dandalides			1087-828	1-8-97										
124	J.A. BECHKOWIAK	.32	94.85'	695-1106	3-25-83	J.A. McDermott			1156-689	4-29-98										
125	P.A. RESCH	.21	64.0'	966-253		P.A. Resch			1107-443											
126	M. MC KENNA	.13	35.0'	562-662		J.B. DIETRICH & J.M. SPANGLER		35.0'	1027-226	9-11-95	See Map									
127	S.T. WALTERS	.23	51.0'	410-71																
128	B.G. BASEL & S.M. STERNAD-BASEL	.18	48.0'	1016-372																
129	L.C. DEGARMO	.36		688-1016	8-20-82															
130	C & N SPECK	.50	73.92'	702-1024																
131	L.D. Smith	.50	74.58'	556-1131	9-26-73															
132	T.C., JR & C.A. HUMMEL	.43	64'	872-1121	5-15-91															
133	S.M. SPECK	.49	74.56'	822-5	12-1-88															
134	WM. MICHOEL & J.A. BURK	.60	90.95'	729-158	1-30-85															
135	W.W. WADDELL	.42	65.0'	718-444																
136	P & T FINNEY	.57	88.8'	920-9	10-27-92															
137	R.J. BOSLEY	.50	78.54'	770-916	10-22-86	S.J & A.C.S. CLOUSER	.50		1029-1164	10-6-95	SEE MAP									
138	C. & V.M. FENNER	.50	79.2'	730-978	3-8-85	SEE MAP														
139	C. & V.M. FENNER	.4	60.39'	730-978	3-8-85	SEE MAP														
140	R. & S. DUNBAR	.39	60.39'	631-412																
141	J.E. & R.M. COMBS	.50	66.0'	772-743	11-14-86															
142	W. & F. FOWLER	.25	66.0'	949816																
143	G.E. MC NAUGHTON	.50	82.5'	568-5	7-24-74															
144	N.E. & M.C. MC DONALD	.31	82.5'	919-658																
145	T. & P. MC CASKEY	.25	50.0'	838-655																
146	J.D. & L.L. BUTH	.35	95.5'	723-1258	11-1-84															
147	T.L. RARICK	.34	86.0'	597-198																
148	G.A. HULL	.25	63.4'	775-364																
149	D. & V. MC INTOSH	.28	95.0'	706-810																
150	L. & P. CRAIG	.28	88.0'	615-1181																
151	V.L. SEIDEL	.22	60.0'	933-215	3-18-93															
152	F&H MAHEU .27	.23	66.72'	736-259	4-23-85															
153	D.J. MILLER	.5	136.8'	880-230	8-15-91															
154	C.S. & V.M. FENNER	1.41	176.0'	730-978	3-8-85	SEE MAP					SEE MAP									
155	R & W. COMBS	1.28	134.0'	453-57																
*156	W.A. & R.R. LEAMAN	2.87		993-145																
157	T.J. HUMMEL	1.72		680-1307																
158	R. & H. JONOVICH 2.33	2.25		777-555																
156A	S.M. LEAMAN	.662	170.0'	993-143	9-1-94															

PARCEL NO.	TRANSFERRED TO	AC.	FT. FRT.	VOL. PAGE	DATE	TRANSFERRED TO	AC.	FT. FRT.	VOL. PAGE	DATE	TRANSFERRED TO	AC.	FT. FRT.	VOL. PAGE	DATE	TRANSFERRED TO	AC.	FT. FRT.	VOL. PAGE	DATE
1413-082	CHARDON VILLAGE	.024	12.0'	496-1008																
083	" "	.021	10.0'	174-507																
084	" "	.044	22.0'	124-500																
085	" "	.002																		
086	E.C. BETZER	.15		556-492	8-13-73	H.M. Betzer (Trustee)			708-14	R-7-83	L. & P. HANSON	0.15		752-484	1-31-86	THE VILLAGE OF CHARDON		973-565	973-567	3-2-94
087	CHRISTIAN FELLOWSHIP CENTER	.17	65.84'	647-978		VILLAGE OF CHARDON		81.84	879-1126	8-9-91										
088	The Geauga Co. NAT'L BK. CHARDON	.75		625-729	7-27-78															
089	VILLAGE OF CHARDON	.43		210-488																
090	P.C. CHURCH	.21	65.0'	77-509																
091	VILLAGE OF CHARDON	.05		145-154																
092	P.C. CHURCH	.5		281-210																
093	VILLAGE OF CHARDON	.72	94.97	635-345																
094	T. & A. BENDA	.75	94.97'	603-596		T.W. BENDA	.75	94.97'	683-770	2-25-82	P. BUCHTEL & M. BIDLACK see MAP					P. BUCHTEL	.726	94.97	874-715	6-6-91
095	U.S.A. P.O.	.44	118.58'	206-38		Geauga Co. Pub. Library	0.44	118.58	768-323	9-18-86										
096	C.R. THRASHER	.31		625-897	7-31-78	G. THRASHER	.31		812-643	6-13-88										
097	D. CANFIELD	.30		643-696		L.W. & C.F. CURRY	.31		960-818	11-8-93										
098	D. CANFIELD & M. GOODRICH			203-335		L.W. & C.F. CURRY			960-818	11-8-93										
				265-362																
099	D. & D. BOWYER	.50		611-752		D.H. & D.F. BOWYER	.50		733-102	3-29-85	J. & G. LETKI	.50		812-773						
100	D. CANFIELD	.75		653-476		L.W. & C.F. CURRY	.75		960-818	11-8-93										
101	S. & J. ZAPPIA	.52	61.5'	486-472		S.J. Zappia			698-811		J.K. WHEELER & W. McINVAILLE	.52	61.5	736-22	4-19-85	D.J. FRITZ			779-953	
102	C. & P. ROSCH	.47	40.0'	617-1042																
103	B. DINSMORE, TRUSTEE	.59	52.0'	883-693 520-764																
104	R. & M. ISHEE 0.75	.78	66.0'	513-1118		R.D. & M.K. ISHEE		66'	733-347	4-1-85										
105	T. & P. MATERNA & DAVIDSON	.75		615-1048	2-17-78	T.G. SVOBODA & A. DEETER	.75		723-161	10/10/84	R.P. & B.D. STITH	0.75		765-544		E.S. & J.L. CARLSON	0.75		878-382	7-23-91
106	B. & J. KELLER	.97	82.5'	621-733	5-5-78															
107	D.M. SIMPSON	1.22	102.93'	562-315	4-8-74															
108	B. INDERLIED 0.40	.30	53.0'	532-1238		D.M. & K.S. SIMPSON, Jr.	0.30	53.0'	758-474	5-16-86										
109	D.H. BURR 0.24 0.65	0.88	90.25'	565-672	1-21-75	See Map														
110	J. & H. BARLOW	.18	50.0'	424-878		J.T. & H.L. BARLOW			732-1081	1985										
111	H.M. CHENEY	.51	67.32'	205-309		R. MILGATE	.51	67.32	897-271	3-20-92	W.A. Hess & V.M. FOWLER	.51	67.32'	909-588	7-13-92					
112	K.D. CARSON 1.47 + 0.22	1.69		210-355		G. & E. YOUNG			705-315											
113	P.M. VESE	.56	150.0'	480-422		D. & B. O'Brien			705-1169		See Map									
114	B. & G. BARNUM	.32	85.3'	515-504		B.F. & G.A. BARNUM	.32	85.3	731-791	3-20-85										
115	R. & K. DAVIDSON	.44	100.0'	509-970																
116	T.D. TINCHER	.24	63.39'	565-220		T.L. & R. BERGOCH	.24	63.39	720-171	10/11/84										
117	R. & L. KNIGHT 0.60	.74	66.0'	426-271																
118	C. & M. BENNETT 0.60	.65	57.75'	400-129		R.J. & D.J. BENNETT			687-266	7-8-82										
119	L.M. STANTON	.66	57.75'	166-495		C. STANTON	0.66	57.75	761-601		C.C. & J. STANTON, TRUSTEES			1012-1141	4-20-95					
120	R. & H. HOPKINS	.31	90.0'	661-1119		J. & J. McFARLANE SEE MAP														
121	M.M. MAYNARD	.32	90.0'	486-509		M. & W. Maynard			710-304		See MAP									
122	PIL. CH. CHURCH (TR)	.43	120.0'	260-94		S.A. & R.L. THOMPSON	0.43	120'	758-966		J.R. & A.V. MORRISON	0.43	120'	758-968						
123	D. DANDALIDES, TRUSTEE	.43	117.5'	1087-882 452-284	1-8-97	H.H Price, Trustee 10-038200			1195-485	10-23-98										
124	R.J. BECHKOWIAK 0.26 0.21	.32	94.85'	400-353		J.A. BECHKOWIAK		94.85	695-106	3-25-83										
125	D. & C. SCHWAN 0.21	.25	64.0'	515-1031		C. SCHWAN		64'	739-916	6-25-85	G. & D. SCHIRM			798-146		See MAP				
126	M. McKENNA 0.20	.13	35.0'	562-662																
127	K. & R. LAMPMAN 0.20	.23	51.0'	410-71																
128	S. & T. WALTERS	.18	48.0'	617-971		See MAP														
129	R. & L. DEGARMO	.36		495-495		L.E. DEGARMO	.36		688-1016	8/20/82										
130	C. & N. SPECK	.50	73.92'	702-1029																
131 ✓	L.D. SMITH	.50	74.58'	556-1131	9-26-73															
132	F. & J. WEAVER	0.43	64'	589-278		F.E. WEAVER (QCD)	0.43	64'	762-550		T. LATIMORE & T. HUMMEL	.43	64'	820-348	10-27-88	T.C., JR. & C.A. HUMMEL	.43	64'	872-1121	5-15-91
133	M. FREED	.49	74.56'	460-402		S.M. SPECK	.49	74.56	832-5	12-1-88										
134	P. BAKER 0.50 + 0.09	.60	90.95'	611-271		WM. MICHAEL & JUANITA ANN BURK			729-158	30 Jan. 85										
135	W. & S. WADDELL	.42	65.0'	603-832		G.F. ORR TRUSTEE			694-41	2-4-83	W.W. Waddell			772-944						
136	J.E. GROSSMAN 0.67	.57	88.8'	480-435		R.C. & S.L. WOODIE 0.67	0.57	88.8'	768-1999	9-26-86	P. & T. FINNEY .67	.57	88.8	920-9	10-27-92					
137	E. ONDREY	.50	78.54'	665-1030	7-3-80	V.M. ONDREY	.50	78.54	724-225	11/2/84	R.J. BOSLEY	0.50	78.54	770-916	10-22-86					
138	C. & V. FENNER	.50	79.2'	635-202	1-29-79	C. & V.M. FENNER	.50	79.2	730-978	3-8-85	See MAP									
139	C. & M. FENNER	.4	60.39'	234-458		C. & V.M. FENNER	.4	60.39	730-978	3-8-85	See MAP									
140	R. & S. DUNBAR	.39	60.39'	631-412																
141	A.J. KAWALEC	.50	66.0'	671-182	6-7-74	A.J. & W.L. KAWALEC	.50	66.0'	692-976	12-20-82	A.J. KAWALEC			735-1093		J.E. & R.M. COMBS	0.50	66'	772-743	11-14-86
142	W.D. TAYLOR	.25	66.0'	308-553		GREAT LAKES COMMERCE BANK			728-115	9 JAN. '85	W. & D. TAYLOR	.25	66.0'	805-280	3-16-88	FOWLER 949-859 to 861 ALL, map				
143	G.E. McNAUGHTON	.50	82.5'	568-5	7-22-74															
144	P.D. & L.A. SULL ESTATE	.31	82.5'	672-483	4-6-81	G. & G. SHANOWER	.31	82.5'	819-953	10-20-88	See MAP									
145	R. & S. LEHMAN	.25	50.0'	633-547		R. & D. Moses	.25	50.0'	597-1401	6/28/83										
146	R.G. HAUETER	.35	95.5'	537-320		L. & D. Corbus			707-1032		J.D. & L.L. BUTH	.33		723-1258	11/1/84					
147	T.L. RARICK	.34	86.0'	597-198																
148	T. & G. HULL	.25	63.4'	571-1213		G.A. HULL	.25	63.4'	775-364											
149	D.R. McINTOSH	.28	95'	591-875		D. & V. McIntosh			706-810											
150	L. & P. CRAIG	.28	88.0'	615-1181																
151	A.D. MANSFIELD	.22	60.0'	218-515		G.E., Sr. & V.L. SEIDEL See Map					V.L. SEIDEL	.22		933-215	3-18-93					
152	L. WIEGAND 0.27	.23	66.72'	669-956		V.L. OLSON 691-1210 0.27	0.23		684-403	4-14-82	F. & H. MAHEU			736-259	4-23-85					
153	H. & D. MILLER	.5	126.8'	532-65		H.J. & D.J. MILLER			733-606	1985	D.J. MILLER	.5		880-230	8-15-91					
154	V.M. FENNER	1.41	176.0'	444-414		C.S. & V.M. FENNER	1.41	176'	730-978	3-8-85	See MAP									
155	R. & W. COMBS	1.28	134.0'	453-57																
156	P. CLARK et. al.	3.62		669-911		P. CLARK, et al	3.62		953-372	9-9-93	P. CLARK, et al (D.S. WYSS-1/6 INT)	3.62		968-186	1-4-94	See MAP				
157	T. & J. HUMMEL 1.53, .19 Δ			680-1307																
158	G. & P. FISHER '69 LOT SPLIT	2.24 .08 Δ		553-207		R. & H. JONOVICH SEE MAP														
156A	S.M. LEAMAN	.662	170.0'	993-143	9-1-94															

PARCEL NO.	TRANSFERRED TO	AC.	FT. FRT.	VOL. PAGE	DATE	TRANSFERRED TO	AC.	FT. FRT.	VOL. PAGE	DATE	TRANSFERRED TO	AC.	FT. FRT.	VOL. PAGE	DATE	TRANSFERRED TO	AC.	FT. FRT.	VOL. PAGE	DATE
1413-159	J.W.+D.J. FRANCEY	.28	65.0'	538-186																
160	W.+R. CALLAGHAN	.22	65.0'	538-646		W.J.& R.E. CALLAGHAN	0.22	65.0'	734-830	4-2-85										
161	C.+B. KUSHLAN	.22	65.0'	538-270		C Kushlan			849-27	4-4-90	B&AJ Gartin			849-29	4-4-90	SEE MAP				
162	C.+V. SPENCER	.22	65.0'	538-238		C.+V. SPENCER			733-1253	1985										
163	B.+P. KLEMAREK	.22	65.0'	538-271		D.P. JR. +M.L. REVLOCK			1044-1304	3/25/96										
164	R.A. +J.E. KNIGHT	.22	65.0'	667-264		R.A. KNIGHT	.22	65.0'	936-1242	4-15-93										
165	G.+B. WILEY	.21	60.0'	617-1146																
166	J.L. TINNEL	.21	60.0'	621-1092		B.+L. VASKO	.21	60'	731-1193	3-21-85	L.M. VASKO SEE MAP					K.C. & K. SEUFER, JR. SEE MAP	0.21	60'	872-56	5-3-91
167	R.G. COOKE III	.21	60.0'	679-382	10-20-81															
168	D.+C. MAYER	.21	60.0'	603-995		D.E. MAYER	0.21	60'	768-983	9-25-86	SEE MAP									
169	T.C.+J.E. HUMMEL	.013		680-1307																
#066-1	3000 COMPANY	0.075		698-391	5-20-83															
1414-001	L.R. HILLEN	1.17		665-534																
002	L. R. HILLEN	.45	50.0'	665-534																
003	J.+A. HENRY	1.25	101.64'	223-335		J.L.+A. HENRY			686-585	6-21-82										
004	D. FELICI	.49	77.33'	513-1038		A.+D. Felici			711-1194											
005	W.DORN+S.MOHNACSKY	.486	77.32'	635-637																
006	S.+A. CALVIN	1.46	23.2'	551-741		P.E. KIEBLER, IV	1.46	23.2'	994-421	9-16-94	SEE MAP									
007	L.T. SPRINGS	.56	88.0'	538-504		L.T.& M. SPRING	0.56	88'	767-783		SEE MAP									
008	D. BURDICK	1.06	100.0'	601-1005																
009	" "	.44	41.6'	" "																
010	F.+R. MITTOWER	.69	65.0'	556-484																
011	J. KOKOSHA	.82	77.0'	657-377		M.J.& N.L. TVERGYAK			688-127	8/3/82	M.J.& N.L. TVERGYAK	.82	77'	731-1287	1985					
012	M.+M. KERCHELICH	.8	75.0'	653-810		M.P. KERCHELICH, Jr. See Map														
013	C.C. GRANT	2.0	176.8'	515-1089		C.C. GRANT, TRUSTEE	2.0		923-452	11-23-92	G.E. GRANT	2.0		923-454	11-23-92	SEE MAP				
014	D.M. ERNST	.42	68.47'	485-88		J.G. ERNST			1011-507	3-31-95										
015	R.R. GRANT 1.83	1.74	195.0'	389-316		R+S WOODIE			842-612											
016	FIRST BAPTIST CHURCH	2.67	300.0'	550-88																
017	M.+B. McBRIDE	.34	70.0'	478-773		B.A McBRIDE	.34	70'	824-144		L LAHODNY	.34	70'	975-A	3-18-94					
018	E.+D. HOUCHEN	.34	70.0'	424-419		E.& D. HOUCHEN	0.34	70.0'	734-797	4-1-85										
019	L.+A. SCHULZ	.36		537-722																
020	M.A.+K.L. HOLMES	.28		647-419		P.S.& M.L. PERCASSI	.28	67.16	736-1125	1985										
021	R.+M. RYAN	.34	70.0'	609-225		C.L. Black			701-12											
022	M.+O. HORNE	.34	70.0'	281-587																
023	F.+S. BRENTAR	.34	70.0'	670-209		William & Rebecca A. Costas			729-137	30 Jan 85	S.L. BOSMA SEE MAP									
024	S.+H. JOZSA	.34	70.0'	277-132		H.M. JOZSA	.34		881-905	9-4-91	R.L. JOHNSTON	.34	70.0'	1009-534	3-9-95					
025	L. SHIEF	.34	70.0'	509-431																
026	G.+A. VALKO 692-839	.34	70.0'	282-559		A VALKO			850-784	5-2-90	M.J.+K VALKO	.34	70'	935-861	4-13-93					
027	E.M. VAN HORN	.34	70.0'	653-595																
028	E.R.+B.R. BRICK	.34	70.0'	523-326		E.R.& B.R. BRICK	.34	70.0'	949-397	8-3-93	SEE MAP									
029	C.+V. VEVERKA	.34	70.0'	669-570	11-3-80	C.& V. VEVERKA	0.34	70.0'	755-762	4-2-86	R& C. COLWILL	.34	70.0'	816-919	9-1-88					
030	C.+M. EVANS	.34	70.0'	470-518																
031	R.+M. LODGE	.34	70.0'	599-501		R.& M. LODGE	.34	70'	734-1317	4-3-85	M.A. LODGE		70'	886-877	11-7-91					
032	P.+C. MASON	.34	70.0'	291-493		P.N.& C.P. MASON	.34	70'	733-278	4-1-85										
033	W. ASH	.34	70.0'	286-70		R.J.& W.J. ASH	.34	70'	733-453	4-1-85										
034	D.+L. HORTON	.29	70.0'	677-1205		D.S. HORTON	.29	70.0'	686-46		A SHAMAKIAN	.29	70.'	804-352	2-25-88	SEE MAP				
035	W.+K. CULLUM	.32	80.0'	611-1206		K.E. CULLUM	.32	80.0	716-1163	6/13/84										
036	R. PATTON	.35	54.5'	443-603		K.L.& C.S. TRABERT	.35	54.5'	729-1309	2-20-85	The Sec. of Housing & Urban Dev.	0.35	54.5'	772-896	11-17-86	L. POLLOCK SEE MAP				
037	E. DEEL ETAL	.31	75.01'	571-378		P. BOLEK 3/4 INT.	.31	75.01	722-315	10/10/84	K.C.+M. BOLEK (3/4 INT.)	.31	75.01	730-726	3-5-85	SEE MAP				
038	R.+T. PILLER	.25	60.0'	609-1104		N+T JENSEN, Jr.			710-205		S.L. AMATO	.25	60'	931-578	2-23-93					
039	D.+L. SCOTT	.25	60.0'	629-442		E.M. GEBURA	.25	60.'	681-1007		N.E.& T.M. JENSEN, Jr.	0.25	60'	761-921		SEE MAP				
040	C.+C. JOHNSON	.25	60.0'	537-931		C.J.& CA. JOHNSON	.25	60'	733-19	1985										
041	R.+R. KEENER	.25	60.0'	537-754		R.E.& R.E. KEENER	.25	60'	733-827	1985	See MAP 1998 R.E. KEENER									
042	P.+M. SILVESTRO	.25	60.0'	537-933		J.M. LUCARELLI SEE MAP														
043	FRED W. GOLLMER	.25	60.0'	585-640		F.W + D.E. GOLLMER	.25	60.0'	943-463	6-16-93	D.E GOLLMER	.25	60'	962-476	11-22-93					
044	T.O. DELVECCHIO	.27	65.0'	665-804	6-20-80	R.W.& E.M. ANSPACH	0.27	65'	761-173		J.R. & R.C. SMITH	.27	65.0	1011-199	3-30-95	SEE MAP				
045	B.J. RUDY	.27	65.0'	552-601																
046	C.+C. GRIFFIN	.29	70.0'	631-755																
047	P.+M. CHONG	.28	70.0'	546-888		P.K.& M.S. CHONG	.28	70'	734-125	1985										
048	L. CAPRA	.28	70.0'	631-1169	11-2-78	K.L.& M. CAPRA	.28	70'	734-520	4-2-85	SEE MAP									
049	F.+G. SHORF	.28	70.0'	484-613		R.A.& J.M. MALEC	0.28	70'	762-198											
050	H.+C. CHPSTON	.27	70.0'	633-1274		P.L. BURNS	.27	70'	743-1155	8-29-85										

14-13

SHORT COURT ST.

PARK

MAIN ST.

PARK ST.

VOL 14-67

GOODRICH ST.

LOT LINE

S. HAMBDEN ST. 99' R/W

HUNTINGTON STREET

SOUTH STREET 132' R/W

CARSON DRIVE 60' R/W

EAST KING STREET 47' R/W

JABEZ KING ALL. VOL. 1 PG. 17

UTILITY EASEMENT

THE GEAUGA CO. LIBRARY Bd. OF TRUSTEES

GEAUGA CO PUBLIC LIBRARY

THE GEAUGA CO NATIONAL BANK

P.C. CHURCH

VILLAGE OF CHARDON

C.M. RAYL

J.R. GAINES JR & J.M. GAINES

S.M. LEAMAN

W.A. & R.R. LEAMAN

R. & H. JONOVICH

D.J. MILLER

C.M. GRAY

L.D. & K.L. SMITH

T.C. & L.A. HUMMEL

K.D. & J.M. KIMMICH

K.K. NUNER

J.C. & E.J. DAILY

B.S. DINSMORE, TRUSTEE

J.L. CARLSON, Trustee

T. & D. SPURLOCK

B. & J. KELLER

D.M. SIMPSON

J. & G. LETKI

L.W. CURRY

M. & J. TUSICK

J. & J. McFARLANE

P. & T. FINNEY

S.J. & A.C.S. CLOUSER

E.C. BOYLE

W.A. HESS & V.M. HESS

C.C. & J. STANTON, TRUSTEES

W.F. FOWLER

J.A. FARINACCI & M.J. GRIFFIN-FARINACCI

S.L. CAINES

D.L. ZAMPINI

T.Y. FLUR

J. & T.S. STANTON

E. & M.M. SKILTON

A.W. GEORGXSEN

M.M. D.C. CLIFTON

T.J. & T.B. McNULTY

G.G. & T.M. HOCK

G. LEHMANN

M.R. SMITH

W. & D. TAYLOR

C.F. & S. CASTRECHINA

D.A. SALISBURY

D.V. BLACKLEY

P.D. & K. CARLSON

C.W. & B.A. GRIFFIN

C. HEIDEN, TRUSTEE

E.E. BASEL & M.STERVINOU

P.A. [illegible]

H.N. BEHM 776-1137 896-1052

A.O. & D.L. GROSSMAN, TRUSTEES 519-1100 1157-1042

CITY MENTAL HEALTH

R.W.M. ISHEE

D.M. SIMPSON 562-315

1.22Ac

1412-187

1513-098 795-1101

1513-099

1513-101

1513-102

1513-103

1513-105

1513-145

VOL. 14-67

VILLAGE OF CHARDON 1086-1179 0.187 Ac.

956-6 793-1207

M.M. D.C. 0.29Ac. CLIFTON

20' 197.14 216.8

134.0

2.87 Ac.

1.53Ac

.662 Ac.

.75Ac

.44Ac

.97 Ac.

.561Ac

.313Ac.

.50Ac.

.22Ac

.34Ac

.31A

.31Ac

.24Ac

.21Ac

.22A

.50A

.05 Ac

.375A

.30A

.85Ac

.45Ac

.764

.31Ac

.158

.672-.169 .673-.225Ac

.222-.616

.23Ac

PARCEL NO.	TRANSFERRED TO	AC.	FT. FRT.	VOL. PAGE	DATE	TRANSFERRED TO	AC.	FT. FRT.	VOL. PAGE	DATE	TRANSFERRED TO	AC.	FT. FRT.	VOL. PAGE	DATE	TRANSFERRED TO	AC.	FT. FRT.	VOL. PAGE	DATE
1414-051	M. CONNORS	.27	70.0'	542-378		C.&M.P CONNORS	.27	70'	909-952	7-15-92	M.E. CONNORS	.27	70'	986-1220	7-1-94	K.C + M.P. CONNORS	.27	70'	1018-345	6-20-95
052	I. HAVETER	.29	75.0'	368-479		SEE MAP														
053	R.+C. CHERNICKY	.29	75.0'	589-181	8-13-97	M.J. KAPIS			1116-1286											
054	R.+J. GAHR	.28	75.0'	593-439		R.+J.M. GAHR	.28	75'	732-1298	3-29-85	E.R.+D.M. REITER	0.28	75'	762-1088						
055	E.+S. MARTINSON	.27	70.0'	633-330		E.J.+S.A. MARTINSON	.27	70'	735-331	4-3-85	K.M. PIRNAT	0.27	70'	768-102	9-17-86	R.C+S.L. WOODIE	0.27	70'	1013-13	4-24-95
056	D.+B. HLABSE	.27	70.0'	657-1001																
057	C.A. LUCAS	.27	70.0'	587-752	4-23-76	R.+W. GROOTEGOED see MAP														
058	G.+E. DICKSON	.27	70.0'	657-668	9-17-79	C.+S. Garriga			703-1227											
059	D.+S. BOWDEN	.27	70.0'	542-419		D.H.+S.M. BOWDEN	.27	70'	730-690	3-4-85	R.&D. REIN	.27	70.0'	816-1129						
060	M.+N. OSTOVIC	.27	70.0'	562-1236		M.S.+N.L. OSTOVIC			685-908											
061	J.+B. HALL	.27	70.0'	599-439		W.A.+D.K. SMITH	.27	70.0	720-364	10/11/84	R.&D. SPRAGGINS	.27	70.0'	831-240	5-31-89	SEE MAP				
062	R.+R. CLARK	.27	70.0'	576-756		R.&L. HANTAK	.27	70.0'	700-52	6/29/83	K.J. SYSAK	.27	70.0'	871-959	4-30-91	SEE MAP				
063	R.+G. ZAROBILA	.27	70.0'	712-83	12-12-80	L.&M. SULYI	.27	70.0'	816-128	8-24-88										
064	P. FLYNN	.25	65.0'	576-1051		T.L.&S.L. SOLE	.25	65.'	1027-1038	9-15-95										
065	G.+E. WAGNER	.26	65.0'	629-728	9-1-78	P.P.&M. CIBOREK	.26	65.'	914-82	8-13-92										
066	M.E.+S. DOUDICAN	.25	65.0'	609-561		R.K.&N.M. JOHNSON	0.25	65.0	714-220	4-26-84	R.L.&C.L. PRICE	0.25	65'	765-745		BD+ND. QUICKLE 10-042450	0.25		1238-190	5-27-99
067	L.+L. EIERMANN	.25	65.0'	637-670																
068	D.+S. GEROSA	.25	65.0'	623-751		N.C.+G.A.E.N.+ED. FRATE	.25	65'	731-973	1985	N.C.&G.A. FRATE	.25	65'	909-1030	7-16-92					
069	R.+N. MULLER	.25	65.0'	538-362		R.J.+N.A. MUELLER			733/1055	4-1-85	N.A. MUELLER	.25	65'	917-1021	10-5-92					
070	F.+M. KRAYNAK	.25	65.0'	537-720		M. KrayNak			702-596		J.T.+A.P. HANNAN	.25	65'	746-992	10-21-85	D. MASTRANGELO	.25	65'	1022-539	7-27-95 SEE MAP
071	J.+J. LAVRICH, Jr.	.25	65.0'	591-801		D.J. GORMAN & N.L. SHORT	7-21-82		687-940	687-	DJ.&NL. GORMAN	.25	65.0'	700-1335	7-14-83					
072	D.+K. GENTILE	.25	65.0'	625-85		T.W. TROUP	.25	65'	750-35	12-16-85										
073	E.+N. PAINTER, Jr.	.25	60.0'	601-710		R.+G. Hallstrom			705-740	/	G.R. HALLSTROM	.25	60'	1022-906	7-28-95					
074	L.P. LEVAND+B.A. BROWN	.25	60.0'	663-816		R.J.&D.L. WEBER	0.25	60'	766-730											
075	W.+M. JUSKIEWICZ	.29	75.0'	657-726		M.V. JUSKIEWICZ			1090-898	2-3-97	SEE MAP									
076	W.+E. PORTER	.27	70.0'	607-945		E.W.&EM. SANDERS	.27	70'	747-260	10-25-85	E.M. SANDERS	.27	70.0	814-1153	7-21-88					
077	R+P. BISSELL	.27	70.0'	571-207		R.M.+P.J. BISSELL	.27	70'	731-552	3-19-85										
078	R.+P. DITTO	.27	70.0'	587-1236		T.&K. Cosimano	.27	70.0'	782-707	4-16-87										
079	L.+A. DEVORSKY	.27	70.0'	537-755		L.R.&A.M. DEVORSKY, Jr.	0.27	70.0	732-1345											
080	R.K. GEINITZ	.27	70.0'	591-1096		R.&S. BENSON	.27	70'	765-102		W.&T. AMBERIK SEE MAP									
081	E.+J. SURACE	.27	70.0'	653-250																
082	J.+J. SANGUEDOLCE	.27	70.0'	537-556		J.A.&J.M. SANGUEDOLCE	.27	70'	732-376	3-27-85	J.A. Sangudolce 10-130500			1195-589	10-23-98					
083	J.+J. BARLOW	.27	70.0'	574-722	2-21-75	J.W.&V. ROMANS	0.27	70'	759-1080		E.L. WANNER	.27	70'	928-116	1-7-93					
084	N.+B. GLAW	.27	70.0'	637-1063																
085	W. CONNETT	.26	75.0'	424-376		W.M. + J.A. CONNETT	.26	75.0	721-180	10/11/84	R.P. PETERSEN & K.L. FEAR			902-981	5-6-92					
086	H.+S. WAGNER	.27	70.0'	351-204		S.M. WAGNER			688-1145	8/24/82	D.J.&D.C. SIEBERT			773-293						
087	T.+A. JOHNSON	.27	70.0'	623-1237																
088	R.A. TAYLOR	.27	70.0'	665-1148	7-11-80	See Map														
089	H.+W. WINDELL	.27	70.0'	603-439		D.R.&D.M. Lakin	.27	70.0'	719-1160	4-16-87	DEPT. OF H.U.D	.27	70.0	987-394	7-7-94	SEE MAP				
090	E.+V. VAN SCOYOC	.26	70.0'	647-401																
091	J.+E. McKENZIE	.27	70.0'	435-240		J.J.&E.J. McKENZIE	0.27	70.0'	733-786	4-1-85										
092	W.+W. AMBERIK	.27	70.0'	355-151		W.&W. AMBERIK	0.27	70'	734-626	4-2-85										
093	B.+D. MULLINS	.27	70.0'	355-155		B.&D. MULLINS	.27	70'	738-1119	6-10-85	D.K.&R.A. HAURIN	0.27	70'	772-756	11-14-86					
094	H.+M. LESLIE	.26	70.0'	667-309	8-14-80															
095	J.+T. WOODWARD	.26	75.0'	576-254		J.E.&T.L. WOODARD	.26	75'	735-1191	4-18-85	R.L.&C.R. VARNER			902-563	5-5-92					
096	G.+L. LANSTRUM	.27	70.0'	663-1069																
097	J.+T. MEDLEY	.27	70.0'	568-174		J.&T. Medley	.27		710-292		T. MEDLEY	.27	70.0'	803-315	2-8-88					
098	T.+J. BEACH	.27	70.0'	667-712		T.R. BEACH	0.27	70'	758-114	5-12-86	T.B.&R.J. COLE, Sr.	0.27	70'	767-500	9-8-86					
099	W.+D. BLEWETT	.27	70.0'	625-394																
100	C. KITTELSON	.27	70.0'	629-879	9-8-78	J.L.&B.J. BLEWETT			686-1409	6-30-82										
101	M.+M. GARRETT	.27	70.0'	678-272		A.C.&DA. KOOYMAN			693-1435	2-2-83										
102	R. BERGOCH	.27	70.0'	647-406		J.&H. MACEK	.27	70.'	807-1211	4-29-88										
103	W.+J. LEWIS	.25	70.0'	613-334		C.A.&M.M. PETERS			687-1368	7/29/82	M.M. PETERS	.25	70.0	721-946	10/10/84	J.L. & G.J. SHIMKO	0.25	70.0'	754-923	3-19-86 SEE MAP
104	F.+E. COOK	.26	70.0'	367-14		F. COOK			1035-47	11-30-95	J.M.&J.M. SHAFFER			1035-49	11-30-95	SEE MAP				
105	A.R. McMILLIN	.26	75.0'	597-941		L.C.&R.M. SULYI	0.26	75'	765-584		SEE MAP									
106	G.+R. MAXWELL	.27	70.0'	519-500		W.T.&R.L. MELKERSON, Jr.	0.27	70.0'	758-41	5-12-86	C.J. STAMEY	.27	70.0'	936-856	4-23-93	SEE MAP				
107	HAVETER BLDG. SUP.	.27	70.0'	351-560		J.&L. BERGENSTEIN	.27	70'	802-973	6-3-88	L Bergenstein			847-796	2-8-90	L.A. COURTWRIGHT	.27	70'	921-1038	11-10-92
108	D.+L. SWINK	.27	70.0'	599-468																
109	J.+K. BRAINARD	.27	70.0'	495-715		J.L.+K.S. BRAINARD	.27	70.0	716-459	6/4/84	J.L. BRAINARD SEE MAP									
110	M.+E. KELLY	.27	70.0'	712-246		E. KELLY			871-143	4-24-91										
111	P.+K. PENTZ	.27	70.0'	559-306		J.H.+L.V. BROWN	.27	70.	580-852											
112	R.V.+S.L. BRAZAUSKAS	.26	70.0'	587-243																
113	T. MILLIFF+D. CUTCHALL	.26	70.0'	635-462		W.E.&J.R. BRINING	.26	70.0'	803-387	2-1-88	C.G&N.L. REINEMAN		70.0'	870-518	415-91					
114	I.+B. LESLER	.26	70.0'	551-145	1-22-73	L.&B. LESLER	.26	70.0'	1033-838	11-15-95	L.LESLER	.26	70.0'	1074-863	10-10-96	D.A. BRAZIS & T.E. LESLER	.27	70.0'	1076-136	10-18-96
115	B. SHELTON	.26	73.12'	619-1203	3-29-78	BRUCE & DIANE SHELTON (SS)			715-417	16 MAY 1989	J.C.&B.L. GORDON, Jr.	0.26	73.12	754-1046	3-20-85	T.J.+P.A. HURLEY 10-134250	.26	73.12	1165-141	6-11-98
116	J.+P. ENTSMINGER	.25	70.0'	653-485	9-10-79															
117	M. MIHALIC+K.M. URQUHART	.37	100.0'	680-558	11-20-81	J.M.&E.C. WILSON	.37	100	748-285	11-12-85	E.C. WILSON	.37	100	877-888	7-16-91	J.A. LAMPMAN	.37	100'	1087-566	1-6-97 SEE Map
118	R.E.+D.L. BROCKETT	.26	70.0'	672-465																
119	M.+G. UNREIN	.26	70.0'	619-1205	3-28-78	MARK J. UNREIN	.26	70.0'	684-1067	5-3-82	M.J. UNREIN			686-172		P.J.&P.L. SZUCS, Jr.	0.26	70'	756-666	4-21-86 See Map
120	R.+E. DOHERTY	.25	70.0'	551-417		SEE MAP														
121	R.N. ROY	.26	70.0'	552-876		E.E.&K.F. McDONALD	.26	70'	730-145	2-22-85										
122	F.M. GOODFIELD	.26	70.0'	551-1302		J.J.&R.L. McCASKEY	.26	70.'	801-1214	12-30-87	E.A. DEBEVITS	.257	70'	887-242	11-15-91	A.L. KIMBREW & C.L. ANKRUM	.257	70'	1021-1344	7-24-95
123	A.+B. HERSH	.26	70.0'	665-806	6-20-80															
124	F. YEHL	.26	70.0'	434-438																
125	F.+C. YEHL, Jr.	.26	70.0'	601-778																
126	" " "	"	"	623-447																
127	R+E. HENDRICKSON	.26	70.0'	551-1131																
128	EATON HOLDING CO. (NT. EAS.)	.39		7-74+F.111																
129	VILLAGE OF CHARDON(" ")	.64		603-657																
130	" "	1.16		" "																
131	" " (EAS)			" "																
132	M.+M. FARINACCI+J.+P. McDONALD	5.66	400.64	553-527	VOL 13-137	ANNEXED RESOLUTION "81-57				1981										

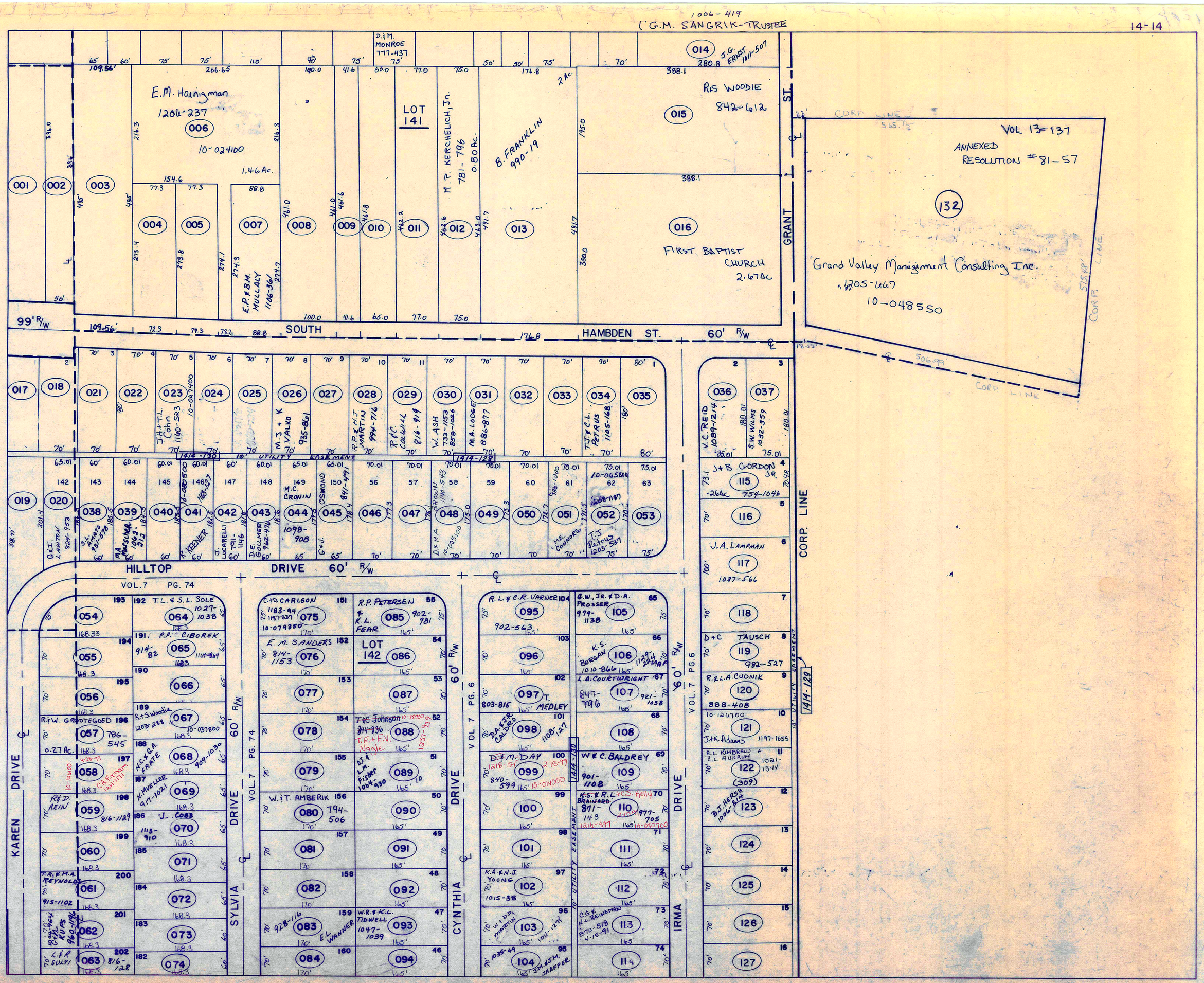
1006-419
G.M. SANGRIK-TRUSTEE
E.M. Hoenigman
1206-237
10-024100
1.46 Ac.
LOT 141
M.P. KERCHELICH, Jr.
781-796
0.80 Ac.
B. FRANKLIN
990-19
D.&M. MONROE
777-437
J.G. ERNST
1011-507
R&S WOODIE
842-612
FIRST BAPTIST CHURCH
2.67 Ac
E.P.&B.M. MULLALY
1106-361
VOL 13-137
ANNEXED RESOLUTION #81-57
Grand Valley Management Consulting Inc.
1205-667
10-048550
CORP. LINE
GRANT ST.
SOUTH HAMBDEN ST. 60' R/W
99' R/W
HILLTOP DRIVE 60' R/W
VOL. 7 PG. 74
KAREN DRIVE
SYLVIA DRIVE
CYNTHIA DRIVE
IRMA DRIVE
VOL. 7 PG. 6
10' UTILITY EASEMENT
1414-130
1414-128
1414-129
J.H.&T.L. Cohn
1160-523
M.J.&K. VALKO
935-861
R.P.&H.J. MARTIN
994-716
R.&C. COLWILL
816-919
W. ASH
733-1153
858-1026
M.A. LODGE
886-877
T.J.&C.L. PETRUS
1105-168
V.C. REID
1089-1214
S.W. WILMS
1032-359
J+B GORDON JR.
754-1046
J.A. LAMPMAN
1087-566
D+C TAUSCH
982-527
R.&L.A. CUDNIK
888-408
J.+K. Adams
1197-1655
A.L. KIMBREW & C.L. ANKRUM
1021-1344
B.J. HERSH
1006-214
M.C. CRONIN
1098-908
OSMOND
841-491
G.&J. LAWTON
824-953
S.L. AMATO
931-578
M.A. MARSCHER
1062-212
R. KEENER
J. LUCARELLI
791-1146
D.E. GOLLMER
962-476
D.&M.A. BROWN
1140-543
10-005100
M.E. CONNORS
T.J. Petrus
1203-537
T.L.&S.L. SOLE
1027-1038
P.P. CIBOREK
914-82
R.&W. GROOTEGOED
786-545
0.27 Ac.
R.&D. REIN
816-1129
T.R.&M.A. REYNOLDS
915-1102
L.&R. SULYI
816-128
R.&S. Woodie
1203-288
10-037800
N.C.&G.A. FRATE
909-1030
N. MUELLER
917-1021
J. COBB
1113-910
C.&D. CARLSON
1183-94
1187-337
10-079350
E.M. SANDERS
814-1153
W.&T. AMBERIK
794-506
928-116
E.L. WANNER
R.P. PETERSEN & K.L. FEAR
902-981
LOT 142
T.&C. Johnson
844-836
T.E.&E.V. Nagle
1237-939
D.J.&L.M. Fisher
1064-930
W.R.&K.L. TIDWELL
1047-1039
R.L.&C.R. VARNER
902-563
T. MEDLEY
803-815
D.A.&J.R. CALDRO
1108-127
D.&M. DAY
1218-154
840-594
10-014000
K.A.&N.J. YOUNG
1015-38
W.&D.D. MARTIN
1011-1271
1035-49
J.M.&J.M. SHAFFER
G.W., JR.&D.A. PROSSER
979-1138
K.S. BURGAN
1010-866
L.A. COURTWRIGHT
847-796
921-1038
W.&C. BALDREY
901-1108
K.S.&R.L. BRAINARD
871-143
977-705
10-080700
C.G.&N.L. REINEMAN
870-518
4-15-91
J.+K. Adams
1197-1655
10-126700
10-065800
1208-1187
1414-130
1414-129

15-9

535.10'
VOL 23-47A
PARCEL
1040-496
7

1610-001

CORP

LINE

PARCEL NO.	TRANSFERRED TO	AC.	FT. FRT.	VOL. PAGE	DATE	TRANSFERRED TO	AC.	FT. FRT.	VOL. PAGE	DATE	TRANSFERRED TO	AC.	FT. FRT.	VOL. PAGE	DATE	TRANSFERRED TO	AC.	FT. FRT.	VOL. PAGE	DATE
1510-001	J.+B. PAWLIKOWSKI	3.00	222.8'	562-496	4-26-74															
002	R. HANSEN	4.33	100.0'	667-876	9-9-80	>See MAP DAWSON														
003	R. HANSEN	3.73		667-876	9-9-80															
004	CHARDON BAPTIST CHURCH	2.98		603-918																
005	" " "	.57		" "																
006	R.+A. MELZER	.90	80.0'	477-180		R.G.+A.C. MELZER	.90	80	734-328	1985										
(002-A)	See Map																			
1511-001	A.+J. McNAUGHTON	.90	90.0'	546-937		A+J McNAUGHTON	.90	90'	733-1067	4-1-85										
002	M. HOLSINGER	1.00	100.00'	587-1041		C.M. Amiott			699-153		C.N.+V.M. ZEILER	1.00	100.00'	711-567	2-27-84	SEE MAP				
003	H.+A. McBRIDE	1.00	100.00'	667-577		E.S.+D.A. EADY	1.0'	100'	758-1226 1234		D.S.+B. ROWLAND	1.00	100'	910-228	7-21-92					
004	C.+H. STONE	.50	50.0'	270-564		C.C.+H.J. STONE	.50	50.'	681-950											
005	CHARDON BAPTIST CHURCH	.50	50.0'	603-918																
006	" " "	.85	85.0'	" "																
007	J.E. SCHRADER	.50	50.0'	505-261																
008	J.+J. PENICH	.92	92.4'	597-1226		A.+S. JASZCZUK	.92	92.4	808-173	5-2-88										
009	H.+E. GLOVAN	1.0	73.3'	295-381																
010	E.B. RAYL	1.0	90.1'	367-160		HARRY S.+BARBARA J. RAYL			749-887	9 DEC. '85										
011	E.J. PAVLIK	1.5	309.25'	591-90																
~~012~~	EVANS REALTY ASSOCIATES	.18		678-93		SEE MAP														
013	CHARDON HILLS & (40% INT.)	10.33	628.25'	629-851	9-7-78															
	CHARDON HILLS			609-1110																
014	A. HITE	.23	1429'	496-568		D. LUCKAY	.23		1012-618	4-14-95	SEE MAP									
015	E.+S. TOBIN	.78	100.0'	653-218		DAVID W.+JUDITH MORRIS			729-633	7 FEB. '85	A.S. OBRANOVICH See Map									
016	T.W. HARRISON	1.23	114.0'	597-676		T.W. HARRISON	1.23	114'	961-1344	11-18-93										
017	F.E. BOHL 1.02	.28	20.0'	491-367		M. PAWLIKOWSKI	.28	20'	743-48	8-20-85										
018	" "	.74	55.0'	491-367		"	.74	55'	743-48	8-20-85										
019	E.C. RUCK	1.00	78.0'	217-641		F&A. HUSTON			900-1182	1-23-92										
020	F.A. HOUSTON	.60	55.0'	546-127																
021	BASS LAKE COMM., INC. 2 PAR. 5.81	5.40	143.8'	221-171		G.E. DURELL Par. #44			795-484	9-18-87	THE BURLINGTON GROUP, INC. Par. #44			795-557; 595	9-18-87					
022	J.+D. WARD	1.42	166.7'	607-161		J.W.+D.L. WARD	1.42		734-386	4-2-85	T.A.+D.J. CREASE	1.42		763-291		D.J. CREASE	1.52		889-2	12-13-91
023	C. DRIGGS	4.63	60.1'	629-898	9-8-78	E.+E. SPROW See Map					R.S. WHEELER & B.J. ZNIDARSIC			908-1253	7-7-92					
024	E. MIGGANTZ+N. HANDLER	12.83	573.0'	568-768		SEE MAP														
025	E.+H. ERNST	.79	100.0'	519-939		H. M. ERNST	0.79	100.00'	727-333		J.+J.M. PENTEK	.79	100	730-496	2-28-85	J.M. PENTAK			867-47	2-14-91
026	G.+J. DIEDRICH	.49	83.3'	571-1109	12-10-74															
027	J.+E. BOLIND	.36	83.3'	593-1014		R.F.+R.M. CAVE	.363	83.3'	748-705	11-15-85										
028	D. McELWAIN	.28	83.3'	667-947		M.L. RATAJC			692-20		C.E.+B.A. MULLET	0.276		775-491						
029	PARK Ave. MANOR CO. 4.67	4.71	201.16'	459-768																
030	J.+D. EARLY	.36	80.0'	617-1113	2-17-78	D.G.+S.R. ALEXANDER	.36	80'	1021-962	7-20-95	SEE MAP									
031	E.M. WATKINS	.51	80.0'	601-855																
032	K.P. TEMPLE	.51	80.0'	613-788	2-21-97	K.P. Duffus + K. Temple	.51	80'	1092-1140											
033	C.+J. BELZ	0.51	80.0'	578-1171																
034	R.+P. MILLER	.51	80.0'	513-917		R.+P. MILLER	.51	80.0'	683-969	3-22-82										
035	L.+E. STOFAN	.51	80.0'	295-293		T.S.+D.M. GRAU	.51	80'	747-1145	1985	See MAP									
036	F.+A. JACONO	.51	80.0'	553-1239																
037	R.+M. LONG	.77	120.0'	552-1114																
038	D.+D. BOWYER	.66	120.0'	431-944		D.H.+D.F. BOWYER	.66	120	733-104	1985	D.H. BOWYER	.66	120'	807-186	4-19-88					
039	W.+N. HART SR.	1.66		556-628		SEE MAP														
040	J.W. SANBORN ET AL 15.00	15.17	108.8'	550-1071																
041	G. RANSEY	.70	299.69'	426-594		See Map G. RANSEY			802-518		C+B. MULLETT	.70	299.69'	804-1218	3-11-88					
042	GARY H. HEIDEN	.34		619-34		SEE MAP														
043	R.L. MORRIS	.46	100.0'	625-91	7-6-78															
044	K.+M. MITTOWER	.46	100.0'	551-968		H.C.+E.M. THOMAS	.459	100.0	715-756	5/22/84	M.P.+M.K. McDERMOTT	.459	100	736-913	5-1-85					
045	J.J. SAGE	.46	100.0'	547-794		M.D.+C. URQUHART	.459	100.0	718-230	7/6/84	P.+J. BIDGOOD See Map									
046	A. STRAINIC	.46	100.0'	623-453		See Map														
047	W.+H. PARSONS	.459	100.0'	663-1217		HELEN M. PARSONS			715-922	16 May 1984	D.J.+K.M. GENTILE	.459A	100'	750-220	12-19-85					
048	J.+J. KNISKERN	.46	100.0'	519-281		J.R.+J.A. KNISKERN	.46	100'	735-170	4-3-85										
049	H.L. CALENDINE	.59	108.8'	571-379		J.D. CALENDINE	.59	108.8'	1046-1147	4-8-96	SEE MAP									
050	W.W. JR.+M. SMITH	1.00		352-551	3-18-59															
051	J. SCHRADER	.15	15.0'	578-584																

PARCEL A - VOL 23-47

WILLO TREE DEVELOPMENT, INC.

1040-496

1410-004-005-006-1411-028-1511-012

1328.31

LOT 159

1610-001

WINDMERE LIMITED PARTNERSHIP

984-174

82.084 Ac.

WILLO TREE DEVELOPMENT, INC.

1040-496

LOT 137

1410-004-005-006-1411-028-1511-012

1511-012

574.32'

MINOR SUB. PLAT

PARCEL A - VOL 23-47

62.22Ac.

LOT LINE

1364.82'

440.3'

156.15'

123.8'

208.9'

1029-192

394.7'

005

CHARDON BAPTIST CHURCH

1029-192

004

689.9'

WINDMERE LIMITED PARTNERSHIP

1006-633

003

LOT LINE

449'

LOT 138

6.53Ac.

100.0'

50.0'

435.6'

1511-003

280'

1511-002

90.0'

1511-001

002

002-A

006

D.D. & M.R. DAWSON

889-1305

1.53Ac.

001

235.05'

531.54'

804-12/8

988-193
S.T. KACZ

1411-033

C&B. MULLETT 041 | 042 | 043 | 044 | 045 0.459A | 046 .459 | 047 | 048 | 049 10-023600

M.D. & K.P. PERKO 963-789

W. & R.E. FISHLEIGH 1114-512

K.F. & E. GOGUN 1107-116

15-11

1291-186

PARK AVE. 50' R/W

299.69 | 92.86 | 80.0 | 80.0 | 80.0 | 80.0 | 80.0 | 80.0 | 80.0 | 80.0 | 100.0 | 120.0 | 100.0 | 120.0 | 108.86

WILLO TREE DEVELOPMENT, INC.
1040-496

LOT 137

013

1715.68'

842.5

1410-004-005-006-1411-028-1511-012

MINOR SUB. PLAT
PARCEL A - VOL 23-47 - 62.22Ac.

VOL 23-47

1364.82'

304.41

152.3

523.45

MILLS ROAD 66' R/W

528.25 | 100.0 | 83.33 | 83.33 | 83.33 | 108.3

WILSON

573.0

32.92

011

010

009

008

007

006

005

004

003

002

001

1510-605

421.95

544.75

644.5

435.8

435.6

435.4

496-1

92.4

120

CHARDON BAPTIST CHURCH 1029-192

A.M. WHELAN 1044-344 1045-379

.85A

.5A

D.S. & B. ROWLAND 910-228

K.J. & C.A. PASCHKE

028

027

026

025

029

146.27

174.01

216.24

287.86

395.96

70.91

139.72

68.81

100.0

131.95

J.M. PENTAK 867-47

183.37

115.0

D.G. & S.R. ALEXANDER

030 | 031 | 032 | 033 | 034 | 035 | 036 | 037 | 038 | 039 | 040

1021-962

280.0

C.F. & J.A. BELZ 1122-1132

C.S. SPANGLER 987-585 .51Ac.

480.0

120.0

D.H. BOWYER 807-186

238.0

119.86

559.7

R.P. & P.A. KENT 1105-1183

291.9

321.02

LOT LINE

2632

580.64

557.28

239.66

1512-002

1162.14

1161.6

LOT 138

PETERSEN DEVELOPMENT LTD.

1107-188

998-1125
998-1127
998-1129

024

369.74

1117.9
1117.3

874.75

1114.1

12.813 Ac.

022

1.52Ac.

198.25

021

023

R.S. WHEELER & G.J. ZWIDARSIC 908-1253

4.629 Ac.

020

513.71

019

538.78

018

017

572.92

016

0.781 Ac.

A.J. & D.J. MELZER 963-1124

A.S. OBRANOVICH 779-987

015

342.9

453.05

D. LUCKAY 1012-618

014

442.94

160

90.0

114.0

100.0

120

55

50.0

50.01

92.4

166.70

73.3

60.01

90.15

143.8

100.0

55.93

615.54

605.5

61.53

87.26

377.88

376.15

89.60

1512-001

200.00'

050

217.80'

217.80'

PARCEL NO.	TRANSFERRED TO	AC.	FT. FRT.	VOL. PAGE	DATE	TRANSFERRED TO	AC.	FT. FRT.	VOL. PAGE	DATE	TRANSFERRED TO	AC.	FT. FRT.	VOL. PAGE	DATE	TRANSFERRED TO	AC.	FT. FRT.	VOL. PAGE	DATE
1512-001	J.W. SANBORN ET AL.	14.05	577.5'	550-1071		LOT SPLIT -025- 1.80 Ac.	12.25													
002	" " " .01 .65 12.85 6.60	20.15	746.0'	550-1071		LOT SPLIT -025- 3.20 Ac.	16.95													
003	J/M. RUSSELL	.25		550-1287		BASS LAKE COMMUNITY, Inc.	0.25		695/1358	3-30-83	Bass Lake Community	3.024		706-981		G.E. DURELL Par. #52			798-484	9-18-87
004	" "	.40	16.5'	550-1287		" " "	0.40	16.5'	" "	" "	" "			" "		" "			" "	"
005	" "	.40	100.0'	550-1287		" " "	0.40	100'	" "	" "	" "			" "		" "			" "	"
006	" "	1.25		550-1287		" " "	1.25		" "	" "	" "			" "		" "			" "	"
007	" "	.68		550-1287		" " "	0.68		" "	" "	" "			" "		" "			" "	"
008	BASS LAKE COMM. INC.	6.31		221-416		G.E. DURELL Par. #17			795-484	9-17-87	THE BURLINGTON GROUP, INC. Par. #17			795-557;575	9-18-87	SEE MAP				
009	" " " 7/16	.86		221-416		G.E. DURELL Par. #17			795-484	9-17-87	THE BURLINGTON GROUP, INC. Par. #17			" "	" "					
010	C.E.I.	1.68		174-279																
011	L. + B. DIEMAND	2.0	64.02	611-540		LARRY L. ½ & BRUCE R. ½ DIEMAND	2.0	64.02	712-1183	4-3-84	V.L. DIEMAND	2.0	64.02	713-1150	4-20-84	L.L., B.R. DIEMAND See Map				
012	GERUGA REALTY	4.04	183.2'	291-503		SPLIT - SEE MAP														
013	CEMETERY CHARDON VILLAGE	1.14	209.4'	114-160																
014	" " "	1.22		114-159																
015	" " "	1.00		128-159																
016	" " "	1.00		212-298																
017	" " "	2.84		245-3																
018	" " "	3.17	277.2'	21-420																
				65-262																
				73-35																
019	J. + M. BRINDO	1.64		434-71		J.W. & M.K. BRINDO JR.	Lot		734-774	1985										
020	J.H. SPEAR	.33	82.5'	556-1030	9-18-73	S.L. DIAL	.33	82.5	722-170	10/10/84	S.J. GREEN	.33	82.5	952-1125	9-3-93	W.R. & S.J. GREEN	.83		953-428	9-10-93
021	W. ASHLEIGH	.13	59.0'	537-948		T.A. DeMELL	.027 .13	59.0'	890-776	1-6-92										
022	W. WITTINGHAM 0.04		30.0'	200-431		W. & B. Whittingham			704-27		E.A. GIEROSKY SEE MAP			976-770	5-31-94					
023	CEMETERY CHARDON VILL.	254-295	272-298																	
024	J.W. SANBORN .01 .65	.75		259-390																
025	P.D. + J.W. SANBORN 001 + 002	5.0		559-826																
012.1	THE BURLINGTON GROUP, INC.																			
1513-001	D.B. KOSIE 0.16	.20	61.70'	484-910		D.B. KOSIE (NEW SURVEY)	.399	86.75'	977-119	4-5-94										
002	L.R. LANG	.18		670-912		L.R. LANG			1101-920	4-24-97										
003	J. + L. SHAFIRO	.02	6.14	661-160		L.R. LANG	.02	6.14	670-912	"	L.R. LANG			1101-920	4-24-97					
004	T. + D. SABULA	.42	57.4'	615-1122		F. + W. LYNN	0.417	57.42'	696-95	3-31-83										
005	R. + E. RARICK	.75	88.70'	637-253																
006	J. + S. NEILL	.95		611-1123																
007	R. + E. RARICK .60	.65	82.5'	580-819		J.J. & D.J. KULISEK			1091-842	2-12-97										
008	W.G. WILDER	.45		459-752																
009	K.R. TEMPLE	.80	111.3'	603-463		G.L. & G.A. SHANOWER	0.82	111.3'	759-529											
010	K. + P. BOLEK .51	.45	60.0'	478-825																
011	J. + C. MACMILLAN	.45	60.0'	619-1246	3-31-78	J.D. + C.L. MacMILLAN	.45	60	730-676	3-4-85	JR. + L.M. MASCARO			1169-337	6-30-98					
012	D. + D. URBAN	.60	28.0'	434-366		R.H. & P.J. NOYES	0.60	28'	757-1291											
013	J. BOSTWICK	.45	60.0'	418-163		J.P. BOSTWICK	.45	60'	751-92	12-31-85	J.P. BOSTWICK	.45	60'	815-308	8-10-88					
014A	J. + M. BRINDO	4.95		434-71		J.W. & M.K. BRINDO	4.95		734-774	4-2-85	SEE MAP									
SEE MAP 014B	R. + A. RICHARDSON	.49	87.6'	609-62		G. & K.L. WITOSKY	.49	87.6	740-882	7-12-85	SEE MAP									
016	S. + M. MUDZYN	.37	65.0'	452-827																
017	J. + M. BRINDO, JR.	.25 .17		663-163																
018	G. PANEK	.43	87.06'	589-458		C.M. & J.M. GRAU			882-1208	9-20-91										
019	L.G. THOMAS	.30		396-624		M.A. & M.E. KIMPTON	0.30		770-465	10-16-86	R. SYKORA	0.30		771-1113	10-24-86	J.W. BROCKWAY			1113-1090	7-21-97
020	B. + P. BUTLER	.36	70.0'	552-969		R.P. & G.E. LABELLE	.36	70.0'	692-107	12-6-82	D.J. HERRMAN & M. KLIMKO	.36	70'	928-993	1-14-93					
021	C. + E. NELSON	.36	70.0'	546-737		D.M. BAXTER	.36	70.0'	684-1195	5-4-82	R. & J. SPANGENBERG	.36	70'	807-336	4-20-88	J.A. + M.K. SOSKA	.36	70'	946-1147	7-13-93
022	G. + J. ERNST	.36	70.0'	647-573	7-18-79	G.D. ERNST	0.36	70'	759-214		J.J. & K.J. SAGE	0.36	70'	768-692	9-23-86	See Map				
023	J. + J. MILLER	.36	70.00	625-1153		W. & E. Stoneman			701-1330		S. & V. SZANTO	0.36	70'	757-897	4-30-86	S. SZANTO, Jr. See Plat				
024	D. + T. POWERS	.41		520-821		A. & C. McMICKLE See Map					SEE MAP									
025	F.R. BARONE	.71	94.0'	512-134																
026	W. + L. WILDER	.62	83.0'	246-61																
027	J.C. DAVIDSON	.50	66.0'	221-623		L & P. HANSON	.50	66.0'	807-170	4-13-88	J.J. & M.A. NOLAN	.50	66.0'	953-955	9-14-93					
028	G.A. + C.A. WELLMAN	.50	66.0'	675-1389																
029	M. FISHER	.27	66.0'	341-182		W.J. & ~~M.E.~~ Fisher 691-1218	.27	66.0'	689-1361	9-28-82	SEE MAP									
030	" "	.23		201-628							SEE MAP									
SEE MAP 031-1, 031	R. + R. VOELKEL	.50	66.0'	667-565		S.A. MASTIN		66'	774-1049	12-18-86										
032	J. + L. REID	.50	66.0'	597-1077		J.G. & L.A. REID	.50	66	733-264	4-1-85	SEE MAP									
033	A.C. BERTKE	.32	77.0'	495-752		RALPH F. BERTKE			729-56	29 Jan. '85	DAVID M. & LISA A. RYAN			749-1218	26 Nov. '85					
034	L.D. PEDERSEN 0.33		60.0'	505-212		T.D., M.K. MOUYOS & N. MAYOROS		60'	764-195		T.D., M.K. MOUYOS & N.L. MAYORDS		60'	772-659	11-14-86	T.D + M.K. MOUYOS			801	718
035-1 + 035	E.C. BETZER	.19	99.0'	427-1007		H.M. Betzer (Trustee)	.19		708-11	12-9-85										
036	L. + B. ASH	.19	50.0'	542-761																
037	E.F. WETTSTEIN	.19	50.0'	571-692	11-01-74															
038	E.C. BETZER	.25		502-455		H.M. BETZER TRUSTEE	.25		708-11											
039	H.M. BETZER	1.26	198.0'	277-609		H.M. Betzer (Trustee)	1.26		708-11	12-9-85										
040	I.D. BLACK	12.61	512.0'	201-289																
See MAP 041	R. HAVETER 3.20 1.0	4.20	533.0'	229-247		E.C. Betzen	4.20	533.0	690-367	10-7-82	H.M. Betzer See MAP	4.20	533.0	693-137	1-19-83	H.M. Betzer (Trustee)	4.20	533.0	693-139	1-19-83
042	CHARDON CONG. OF JEHOVAH WIT.	1.00	93.19'	311-319		G.T. & L.L. DARONE	1.0 Ac.		1004-272	1-6-95										
043	A. BRCAK	1.27		263-88		See Map														
044	W. + D. RINGLER	.47	93.19'	426-53																
* 045-A046 ~~045~~	PETERSEN + IBOLD CO. SPLIT	2.0	76.5'	676-794	7-27-81	R + S. WOODIE #1 split from 045 & 046	.501	120.72	696-460	4-6-83	D & H PETROVICH			709-1128						
046-A045 ~~046~~	" " "	.37	66.0'	676-794	7-27-81	SPLIT From 045 & 046 & 012 (1613)					R + S. WOODIE # 2	0.568	115	696-460	4-6-83					
047	D. + M. CHAPMAN	.29		578-920		M.J. Galusick + D.M. SHANER	.29		717-652	6/25/84										
* SEE 1613 045	PETERSEN + IBOLD CO.	1.28		676-794	7-27-81	= SEE 1613 - NEW PARCEL #	= 1613 - (15/13045)													

SEE MAP THE BURLINGTON GROUP, INC. 795-557, 606

ONE PARCEL MADE

SEE BELOW

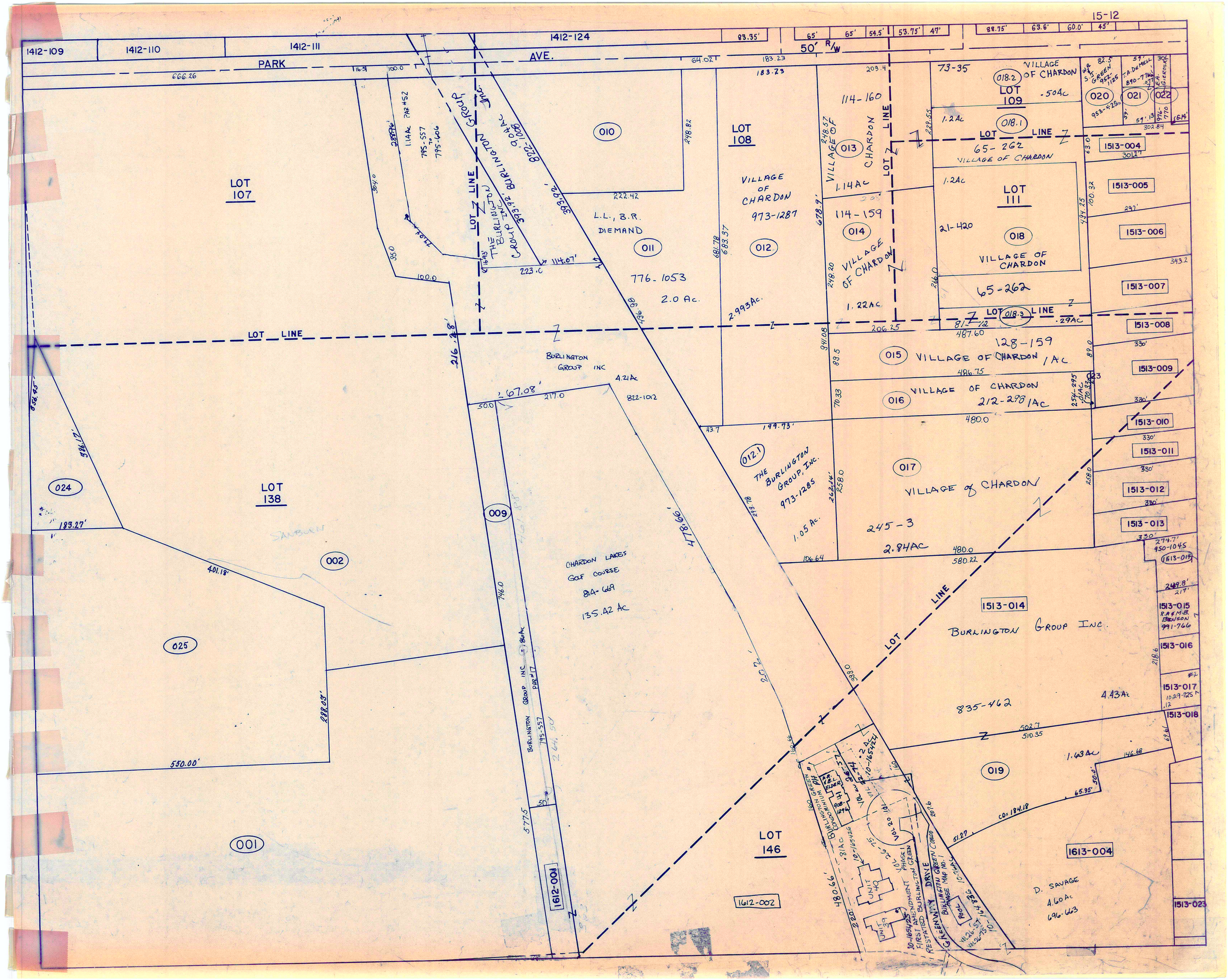
15-12
1412-109
1412-110
1412-111
1412-124
PARK AVE.
50' R/W
LOT 107
LOT 108
LOT 109
LOT 111
LOT 138
LOT 146
LOT LINE
THE BURLINGTON GROUP, INC.
BURLINGTON GROUP INC
L.L., B.R. DIEMAND
VILLAGE OF CHARDON
973-1287
776-1053
2.0 Ac.
114-160
114-159
65-262
21-420
128-159
212-298
245-3
2.84AC
1.05 Ac.
BURLINGTON GROUP INC
CHARDON LAKES GOLF COURSE
814-669
135.42 Ac
1513-014
BURLINGTON GROUP INC.
835-462
4.43Ac
1613-004
D. SAVAGE
4.60Ac
696-663
1612-001
1612-002
1513-004
1513-005
1513-006
1513-007
1513-008
1513-009
1513-010
1513-011
1513-012
1513-013
1513-014
1513-015
1513-016
1513-017
1513-018
1513-023
001
002
009
010
011
012
012.1
013
014
015
016
017
018
018.1
018.2
018.3
019
020
021
022
024
025

PARCEL	TRANSFERRED TO	AC.	FT. FRT.	VOL. PAGE	DATE	TRANSFERRED TO	AC.	FT. FRT.	VOL. PAGE	DATE	TRANSFERRED TO	AC.	FT. FRT.	VOL. PAGE	DATE	TRANSFERRED TO	AC.	FT. FRT.	VOL. PAGE	DATE
	R. ALBRIGHT 2.55+1.00	3.55	326.1'	478-431		J.P. + G. PARK 2.55+1.00	3.55	326.1	716-606	6/6/84	G.A. PARK	2.55A	222.3'	1039-293	1-24-96	SEE MAP				
	P. PRINGLE	.55	96.6'	538-857		D.W. & P.V. BERG	.55	96.6	744-652	9-10-85	C.A. PARK	1 Ac.	103.8'	1039-293	1-24-96	SEE MAP				
	E. & S. CAVEY	.45	97.1'	674-791																
051	D. & B. RILEY 0.53		159.0'	593-667		B.A. LEWANSKI			707-469											
052	P. & B. KIEBLER	1.50	266.0'	551-785																
053	" "	.90	109.6'																	
054	B.J. NESTER 1.43+1.42	2.85	291.0'	492-342		K. & S. PHILIPS	2.85	291.0'	808-997	5-11-88										
055	N.B. CHAPMAN 1.03	2.05	141.9'	255-74		N.N. CHAPMAN #3	1.03		785-770		VN CHAPMAN			928-299						
056	" " 0.20 ~~0.06~~					N.N. CHAPMAN	.20		785-768		"			"						
057	" " 0.91		141.91			N.N. CHAPMAN #1	.91		785-770		"			"						
058.1 + 058	" " #4 0.06 ~~.05~~ #2				785-770	N.N. CHAPMAN #4+#2	.05	.06	AC = 058.1		"			"						
059	N.J. RHODES	.31	60.0'	553-1310	8-6-73	D.L. & N.J. RHODES			919-86	10-19-92										
060	T. & D. SWOPE	.57	120.0'	611-1086		D. SWOPE SEE MAP														
061	E.C. BETZER	.28	64.5'	464-207		H.M. Betzer (Trustee) 2 PARCELS = .28Ac			708-14	12-9-83	RICHARD + DENISE MANDAU	.28		800-613		SEE MAP				
062	J.C. SHUSTER	.55		679-75		See Map														
063	P.K. PARK	1.50		427-177		J.C. & D.D. COMER	1.50		769*317	9-9-86										
064	K. & H. NELSON	.44	50.0'	531-1155		G. & S. McGOWAN	.44	50'	820-810	11-3-88	G.R. McGOWAN S.L. McGOWAN TRUST	.44	50'	439-955	5-19-93					
065	M.A. GEORSKEY	1.69	120.8'	524-207																
066	J. & E. CARR	.39	60.0'	665-670	6-12-80	G.A. & E.K. SPEAR	.39	60'	736-108	1985	SEE MAP									
067	H. & C. CLIPSTON	.32	82.0'	637-61		H. CLIPSTON SEE MAP					J. & L. MURRAY SEE MAP									
068	G. TRINETTI	.10	50'	609-152																
069	M. & W. SMITH		60.0'	617-839	653-1206	W.C. JR & K.L. MAJETICH		60'	885-559	10-24-91										
070	D. & J. HOSTETLER 0.19		56.4'	553-782		SEE MAP														
071	W. & D. HOFSTETTER 0.18		56.4'	597-1228	601-787	J. P. & C. L. NOKES		56.4'	714-513	4-30-84	E.J. & D.A. PETERS			905-726	6-4-92					
072	J. & M. MAYNARD	.16	56.4'	492-310		R.N. & S.J. KING	.16	56.4'	719-1310	10/11/84	S. & M. VAUGHN	0.16	56.4	759-1273		SEE MAP				
073	" "	.81				M.K. McClelland			705-461		C.D. & M.K. McCLELLAND	.81		733-1213	1985	C.D. & M.K. McCLELLAND TRUST	.81		951-1042	8-26-93
074	L. & L. MORTENSON	.16	56.4'	631-716		L. MORTENSON	0.16	56.4'	757-1254	5-9-86	L.C. Lapointe 10-103400			1228-517	4-12-99					
075	C. & M. McCLELLAND		56.4'	484-937		C.D. & M.K. McCLELLAND		56.4	733-1210	4-2-85	CD + MK McCLELLAND TRUST		56.4	951-1036	8-26-93					
076	" "		60.9'	" "		"		60.9	733-1210	4-2-85	" "		60.9	951-1036	8-26-93					
077	A. HOWER	0.18	57.9'	633-522	NOV. 28, 78															
078	" "	0.18	57.9'	" "	" "															
079	C. & M. McCLELLAND 1.81 0.20	2.01		484-937		C.D. & M.K. McCLELLAND			733-1210	4-2-85	CD + MK McCLELLAND TRUST	2.01		951-1036	8-26-93					
080	M.E. & G.G. SALTZ	0.58		580-947	1975															
081	" "	.18	59.9'	" "	"															
082	" "	.006	2.0'	"	"															
083	D.S. BETTS		55.9'	491-971		T. J. NOLFI		55.9	775-329											
084	" "		55.1'	" "				55.1	775-329											
085	" " 0.68		55.1'	" "				55.1	775-329											
086	" "		55.1'	" "				55.1	775-329											
087	" "	.73		" "			0.73		775-329											
088	N. & D. EGING	.42	45.0'	245-345		N. & D. EGING	.42	45	733-982	1985										
089	" "		66.0'			"		66	733-982	1985										
090	A. & L. EGING	.62	165.0'	576-448		N. EGING & L. PARSONS			896-1072	3-18-92	R & C.L. HUSTON	.62	165'	907-211	6-19-92	SEE MAP				
091	S. RUSNIK	1.50		221-551		S & J. RUSNAK	1.50		969-788*	1-19-94	S & J Rusnak			1112-111	7-7-97					
092	C. & M. BRINKMAN	2.10	426.0'	550-364		P.P. & C.L. AMICARELLI	2.1	426.0'	770-878											
093	M.S. WITHROW 0.25	.30	52.0'	542-658		C.R. & J.A. LANESE	.30	52'	810-170	6-27-88	J.H. MUELLER			1162-636	5/29/98					
094	R. & L. STIVERSON	.14	60.0'	532-733		R.M. & L.S. STIVERSON	.14	60'	734-438	4-2-85										
095	J.D. FORD 0.27	.14	60.0'	559-895		S.J. & M.A. NOLAN			691-724		D.A. & T.L. BRENTAR		60'	738-340	1985	M. & V.L. MARKINS		60'	738-475	5-31-85 * SEE MAP
096	J.K. PATTERSON	.14	60.0'	568-118																
097	I. CAMPBELL	.14	60.0'	663-457		R.J. & A. KACHUREK	.14	60.0	717-250 717-252	6/20/84	L. & K.A. LEWIS	0.14	60'	766-900						
098	J. & F. SMITH .20 .09+		72.0'	625-1079		J. R. SMITH		72.0'	771-1263		J.A. EVELY See Map									
99	J.A. & S.M. SCHELLENTRAGER	.22	61.2'	674-860		HP & N.E. NORSIC	.22	61.2'	952-646	8-31-93										
0	H. SKINNER	.22	57.9'	233-583		H.N. & N. SKINNER	.22	57.9	716-536	6/5/84	J.R. GLASSER	.22	57.9'	992-383	8-26-94	SEE MAP				
	E. HUTCHINSON	.40	115.8'	679-656	10-23-81															
	D. B. MILGATE	.20	82.6'	591-924																
103	L. & H. RODGERS	.21	82.6'	431-352		L. & H.A. ROGERS	.21	82.6	734-1389	4-2-85										
104	J.L. HOWELL et al.	.18	46.0'	591-1164		D.L. & D.L. DEMETER		46.0'	869-156	3-28-91										
105	G. BISHOP	1.08	132.0'	647-919	8-2-79															
106	M. & D. ELDRIDGE	1.07	132.0'	203-322		W. JACKSON, JR.	1.08	132.0	578-835		S.A. BURNS & J.J. ADAMS	1.08	132.0'	695-266	3-11-93	J.J. & S.A. ADAMS	1.08	132'	732-821	1985 SEE MAP *
107	R. & E. ISHEE	.60	75.0'	538-631		R. ISHEE	.60	150'	691-113	11-24-82										
108	B. & C. RABY	.78	96.95'	613-864																
109	A. CHANEY & D. CHANEY .53		70.0'	663-542		W.D. & V.C. PARSONS			827-345	3-22-89	SEE MAP									
110	V. McCUMBER .50+.50		74.9'	537-623		V. & D. McINTOSH			706-812		SEE MAP									
111	D.E. CONE & P.A. GIBSON	1.50	112.4'	643-404		D.E. & P.A. Cone	1.50	112.4'	690-190	10-4-82										
112	D.I. GRIMM	1.0	75.0'	486-430		D.W. & I.L. GRIMM	1.0	75.0'	733-1093	4-1-85										
113	L.E. GRAWUNDE	1.0	76.18'	587-1081		SEE MAP														
114	J. BOLAN, JR. & S. STRANIERO	1.0	75.18'	661-307		S.P. & S. BOLAN	1.0	75.18	734-813	4-2-85	T. J., Jr. & J. THOMAS See Map	1.0	75.18			D. & T. COMBS	1.0	75.18'	810-481	6-1-88
115	D.V. PECK	1.05	163.4'	515-794		D.B. PERRINE			906-224	6-10-92										
116	" "	1.45	25.0'			" "			"	"										
117	P.E. & B.L. KIEBLER	1.00	75.0'	678-1390																
118	P. KIEBLER	1.00	147.0'	565-464	6-18-74															
119	P. JOINER, JR.	.26		674-405	5-21-81	C. & B. MULLET SEE MAP														
120	M. & C. AGINS	.22	60.0'	601-432																
121	R. & M. SCHMUCKER	.22	60.0'	621-1215		G. & A. ADAMS	.22	60.'	807-1161	4-29-88	P.G. Watson			1062-1083	8-5-96					
122	J. & M. HOPKINS	.22	60.0'	550-49		J. & M. Hopkins			709-736		J.W. & M.K. FISHER			868-828	3-19-91					
123	E. & E. ARIDONI	.22	60.0'	653-775	9-25-79	G. & K.D. PHILIPS			721-960	10-10-84	G. PHILIPS			918-684	10-14-92	D.R. TAYLOR & S. SPRINGER			1019-862	6-29-95
124	R. & D. SHOEMAKER	.22	60.0'	546-1347		R.M. & D.L. SHOEMAKER	.22	60'	734-758	4-2-85										
125	D. & C. MAKULSIA	.22	60.0'	599-207																
126	R. & B. ISHEE	.22	60.0'	550-267																
* 127	H. & P. WHITEHEAD, Jr.	.22	60.0'	663-1000		THE ADMINISTRATION of VETERANS AFFAIRS			693-1307	1-31-83	J. & K. Hrenko			707-282		ADM. OF VETERANS AFFAIRS			760-203	*
128	S.L. TAYLOR	.22	60.0'	623-644																
129	V. & J. GIBALDI	.22	60.0'	546-803		V. & S. GIBALDI	.22	60'	733-800	4-1-85										
130	R. & H. CARROLL	.22	60.0'	593-1116		M.J. & K.L. HARRINGTON	.22	60'	945-15	6-28-93										

PARCEL NO.	TRANSFERRED TO	AC.	FT. FRT.	VOL. PAGE	DATE	TRANSFERRED TO	AC.	FT. FRT.	VOL. PAGE	DATE	TRANSFERRED TO	AC.	FT. FRT.	VOL. PAGE	DATE	TRANSFERRED TO	AC.	FT. FRT.	VOL. PAGE	DATE
1513-131	R. & C. HAUZIE	.22	60.0	551-1230		M & V KLer			617-384		M.L. & D.L. KELLY	.22	60'	749-24	11/25/85	L.L. & S.A. GASPAR	.22	60	1021-1205	7-21-95
132	M. CAMPAGNA	.22	60.0	550-270		SEE MAP														
133	K. DOWLING	.21	60.0	537-1101		N & J GURLINGHAUS			657-663		E. & I.J. DeBORD see Map	.21	60'		CO-	TRUSTEE E. & I. DEBORD	.21	60'	813-198	7-12-88
134	N. & C. PHILLIPS	.22	60.0	551-1229		N.J. & C.A. PHILLIPS	.22	60'	734-167	4-2-85	J. & R. TOMASEK	.22	60'	819-477	10-14-88	SEE MAP				
135	W. & M. BAILEY	.22	60.0	537-1102																
136	D. & G. MANGOLD	.22	60.0	537-1100																
137	R. & V. SCHNEIDER	.22	60.0	538-185		D & V SHAFFER	.22	60.0	609-985	7-11-77	M. & R STRIPAY	.22	60.0		8-1-78	J & W. WELLS			667-847	10-1-80
138	W. & D. BOYD	.22	60.0	538-726		K. & M.A. AMOS	0.22	60'	775-737	12-24-86										
139	J. & V. WOLF	.22	60.0	538-645		T.A. KENNEDY	0.22	60'	872-516	5-8-91	KAREN A. STUDLEY	.22	60'	1019-1273	6-30-95					
140	J. & H. BRUNSMAN	.21	60.0	571-816		STRIPAY 625-894														
141	D. & L. TALLADINO	.22	60.0	537-1159		R & D. Nalepka	.22	60.0	599-114		Carol A Ma	.22	60	621-1090		C.A. & J.K. HONG	.22	60'	1132-479	12-2-97
142	R. & B. HARRY	.22	60.0	537-1162		E. Basey & D. Harrison	.22	60.0	599-593		S. BRENTAR	.21	60.	720-941	10/11/84	S. & F.H. BRENTAR	.21	60'	731-1218	1785
143	R. & K. EVANS	.22	60.0	538-184		K. EVANS	.22	60.0	599-717		PETER BORA JR			799-713						
144	J. & B. DAUGHERTY	.22	60.0	537-1148		B.M. DAUGHERTY (NOW) FIERST	.22	60.0	953-1144	9-16-93										
145	J. & K. PATTERSON 3.58	4.12		326-41		G. BISHOP	3.58		647-917	8-2-79										
* 127	J.F. & L.R. PAPPALARDO			773-701																

SEE MAP

SEE MAP

15-13

PARK AVE.

MOFFET AVE. 42' R/W

LOT 124

LOT 125

LOT 123

LOT 143

LOT 145

LOT 146

LOT 144

LOT LINE

132' R/W

60' R/W

47' R/W

SOUTH STREET

CLARIDON ROAD 66' R/W

KING ST.

EAST

J.L. MUELLER 1162-636

J. EVELY 795-1101

J.L. NEELY 1024-1091

S.J. & J.R. 1031-172 992-383

777-1136 J.L. MURRAY 170'

M.K. McClelland 1192-153

R.M. & L.B. THOMPSON 1055-1218

J.L. & C.M. TURK 985-402

E.B. FIELITZ 823-1198

LOT 122

L.E. & K.M. MILLS 1100-985 587-1081

D. & T. COMBS 810-481

D.B. PERRINE 906-224

P.M. DODGE 901-485

N. CHAPMAN 785-768

N.N. CHAPMAN, TRUSTEE 785-770

K.W. & S.J. PHILIPS 808-497

H.M. BETZER, TRUSTEE 1203-765

H.M. BETZER, TRUSTEE 1203-767

G.A. PARK 1039-293

PAUL & JANET ROTE 811-579

D.L. & D. DEMETER

E. FISHER, TRUSTEE 860-420 1022-520

T.B. NOLAN & C.J. MILLS 1102-184

D.S. & V.L. MITCHELL 995-176

1613-006

J.P. BOSTWICK 330'

E.M. & L.O. BROWN 950-1045 249.8'

R.A. & M.B. BENSON 991-766

J.F. & J.M. REED 1029-725

C.M. & J.M. GRAU 882-1208

D.J. HERRMANN & M. KLIMKO 928-993

J.A. & M.K. SOSKA 946-1147

C.W. CONNORS 1198-786

S. & V. COATES 833-596

J. & D.J. KULISEK 1091-842

G.R. & S.L. McGOWAN TRUST

T.A. & C.S. EBERLY 976-636

M.C. & J. LAMBER

D.E. SWOPE

C.A. NEALY 1033-283

W.C. & K.M. MASTERSON 979-356

M.M. & T.J. MASTERSON 1148-1085

C.D. & M. McClelland 1231-491

J.J. & D.M. EGING 733-922

R. & C.L. AUSTON 907-211

S. & L. NEILL 1035 840-1097

G.A. PARK 1039-293

D.B. & T. DIVOKY 844-294

M. & R. STRIPAY

K.A. STUDLY 1019-1979

G.E. & D.J. MAUST 1143-361

V.M. & D.R. McINTOSH 706-812

E.I. DEBORD 156.02

T.M. & S.K. TOMASEK 1235-957

J.W. & M.K. FISHER 868-828

P.G. Watson 1062-1093

T. & W. MAHAFFEY 843-427

C. & B. MULLET 785-778

M.J. & K.L. HARRINGTON 945-15

C.A. PAPPALARDO & S.J. CALDWELL 1085-1038

C.S. McKelvie 1189-918

B.E. GRIER 1322-1322

D.A. & D.L. PETROVICH 1613

L. & L. PELJGAAL 912-628

1.03 Ac

1.27 Ac

3.20 Ac

1.50 Ac

2.55 Ac

3.58

1.26 A

.91 Ac

.57 Ac.

.20 Ac.

.435

.50 A

.53 Ac.

.47 Ac

.36 Ac

.23 A

.35 A

.15 Ac

.27 A

.19 A

.23 Ac

.41 Ac.

.25 Ac.

.22 Ac

.60

1.08

1.0 Ac.

.532 Ac

#3036

PARCEL NO.	TRANSFERRED TO	AC.	FT. FRT.	VOL. PAGE	DATE	TRANSFERRED TO	AC.	FT. FRT.	VOL. PAGE	DATE	TRANSFERRED TO	AC.	FT. FRT.	VOL. PAGE	DATE	TRANSFERRED TO	AC.	FT. FRT.	VOL. PAGE	DATE
1514-001	F.+C.A. PFIESTER	.27	70.0'	538-59		F. & C.A. PFIESTER	0.27	70'	767-222											
002	J.+P. WATSON	.27	70.0'	537-989																
003	J.+R. WASILKO	.27	70.0'	537-957																
004	S.+K. LINBERGER	.27	70.0'	613-489		JP+C.D. McCASKY	.27		933-593	3-23-93										
005	A.+I. KAVARAS	.27	70.0'	537-955		I. KAVARAS	.27	70'	929-299	1-22-93										
006	R.+M. SEE	.27	70.0'	537-990		SEE MAP														
007	S.J.+E.A. PROTZ	.27	70.0'	676-973	7-30-81															
008	R.+J. TITUS	.27	70.0'	537-991		R.J.& K.J. TITUS	.27	70'	930-21	2-1-93										
009	P.+L. ALVORD	.27	70.0'	576-1271	6-23-75	P.& L. ALVORD See Map														
010	J.A. HAMMACK			537-993					613-1081											
011	T.+H. SEVER	.24	60.0'	624-1241	9-19-78	W. & M. PENNELL	.24	60'	745-168	9-18-85	W.G.& M.J. PENNELL, TRUSTEES	.24	60'	1011-578	4-3-95					
012	R.C.+D. SISLER	.25	60.0'	537-721		R.C.& D. SISLER	.25	60'	733-790	4-1-85	J.A. & L.M. EDMONDS	.25	60'	1117-502	8-15-97	J.A. EDMONDS			1118-152	8-22-97
013	P.M.+M.T. YUN	.25	60.0'	589-1096		P.M.+M.T. YUN	.25	60'	732-903	3-28-85										
014	R. MATHENA	.25	66.0'	663-1091		R.W.& L.J. WELDER			693-903	1-25-83										
015	J.+L. POWELL	.25	65.0'	537-930		J.J.& L.L. POWELL	.25	65'	733-1053	4-1-85										
016	S.J. SEIFRIED	.25	65.0'	597-951		A.TANG & S. YUNG	.25	65'	816-111	8-24-88										
017	S. CROMER	.25	65.0'	643-707		#SEC. OF HOUSING & URBAN DEV.	.25	65.'	808-395	5-4-88	B.L. KIMBREW			868-35	3-7-91	J.J.& J.A. SMITH	.25	65'	926-753	12-22-92 SEE MAP
018	W.+K. HAMARY	.25	65.0'	621-34		W. Hamary			712-287		S.M. KACPRZAK	.25	65.0'	815-526	8-17-88	SEE MAP				
019	G.J.+I.A. KREILACH	.25	65.0'	538-237		R.& D. LUCARELLI	.25	65.0	754-1040	3-20-86										
020	W.+R. BREWER	.25	65.0'	537-782																
021	JOHN HOPKINS	.25	65.0'	613-154		See map														
022	M.A. BUTCHART	.27	70.0'	599-689		J.A. COLLIER			898-753	3-31-92	C.A.& C. COLLIER	.27	70.0	959-272	10-27-93	SEE MAP				
023	R.+J. FAIRBANK	.27	70.0'	665-710		R.L. FAIRBANK	.27	70.0'	683-165	3-2-82	J.C. VARNER.	.27	70.0	719-900	10/11/84	SEE MAP				
024	W.R.& C.M. DUNNING	.27	70.0'	637-960		C.M. DUNNING			344-306											
025	S.+B. RASHID	.27	70.00'	587-1133		R.+C. HendricKson			705-175		T.M. & D.K. MANNION			770-732		B.A.& D.M. SOBIE		70'	883-367	9-25-91 SEE MAP
026	C.+B. YAKO	.27	70.0'	537-548																
027	J.F. BOLANEY	.27	70.0'	643-1067		J.F. & M. BOLANEY	.27	70'	733-1051	4-1-85	B. HEIKKILA	.27	70'	843-304	12-15-89	J. GASPAR	.27	70'	843-306	12-15-89 SEE MAP
028	P.J.+D.L. PRZERACKI	.27	70.0'	637-1218		P.J. PRZERACKI See Map					SEE MAP									
029	P.H.+ A.J. WHITE	.27	70.0'	587-229		B.L. & K.A. BALLASH	.27	70'	738-218	1985	SEE MAP									
030	J.+D. PERRY	.27	70.0'	589-376		J.F.& D.M. PERRY	.27	70'	732-422	3-19-85	D.M. PERRY	.27	70'	950-10	8-10-93	SEE MAP				
031	J.+B. OLIVER	.20	70.0'	629-479	8-25-78															
032	W.J.+B. GIBSON	.26	70.0'	556-32																
033	R.L.+D.P. KAUFFMAN	.27	70.0'	674-616	5-20-81															
034	J.+V. HAMMETT	.27	70.0'	390-394		J.W. & V.F. HAMMITT	.27	70'	733-317	4-1-85										
035	T.R. MUNI + F.O. BENNETT, Jr.	.27	70.0'	#37-921, 923																
036	W.+A. COOPER	.27	70.0'	373-597																
037	M.+C. MERLENE	.27	70.0'	502-64		M.L. &C.E. MERLENE	0.27	70'	768-794											
038	M. DEWEY	.27	70.0'	613-470																
039	W.M. MUSIAL	.27	70.0'	524-808		A. NIKSA & J. SINE	0.27	70.0'	578-877		D.L. & R.A. WILLIAMS	0.27	70.0'	580-512		SEE MAP				
040	K.+D. BENA	.27	70.0'	562-331		K.J. BENA	.27	70.0'	682-922	2-17-82	D.M. & K.J. BENA	.27	70'	732-113	3-26-85	C.E. & P.A. MURRAY	0.27	70'	762-940	
041	F. NEUMAN	.26	70.0'	625-197	7-10-78	M.D. URQUHART+C. TREADWAY	.26	70.0'	684-101	4-2-82	J.R.+L.D. ROSS	.26	70.0	717-1207	9/2/84					
042	H.D. KING	.26	70.0'	443-513	11-25-64															
043	D.+T. BRINING	.27	70.0'	601-348																
044	W.+H. SHAFFIER	.27	70.0'	669-549	11-03-80	W.& A. White			701-1											
045	R. HALFORD	.27	70.0'	663-568																
046	P.+P. THARP	.27	70.0'	459-408		P.& P. THARP	.27	70'	732-1284	1985										
047	C.+A. STEAD	.26	70.0'	390-386		C.J. & A. STEAD	.26	70.0'	756-1278	4-28-86	D.J.& C.M. GEISMAN	.26	70.0'	920-1251	10-30-92					
048	KATHLEEN GREGG	.27	70.0'	615-576		R.A. TAYLOR			665-1148		A. & L. MILLER	0.27	70.0'	714-481	4-23-84	See Map				
049	E.+J. KEITH	.27	70.0'	591-20		R.& M. Sidbeck Sr.			703-277											
050	T.+E. TREADWAY	.27	70.0'	601-77		T.L. Merk			709-824		R.+V. MORMILE	.27	70'	820-1239	11-9-88	I.J.+ E.B DeBORD TRUSTEES	.27	70'	937-608	4-29-93
051	J.J. III +H.C. SLADKEY	.26	70.0'	643-554		D.W. & J.A. Nader	.26	70.0'	690-13	9-29-82	J.C. & L.J. PETROVIC			876-1157	7-5-91					
052	D.H.+B. BUTTS	.26	70.0'	551-360	2-2-73	B.L. BUTTS	.26	70.0'	683-1116	3-24-82	M.A Rader & K.A Wendl			851-394		SEE MAP				
053	ROLLIN COOKE III (665-892)	.26	70.0'	665-890	6-27-80	Rollin Cooke	.26	70'0	708-196	12/13/83	"									
054	J.+T. PEINE	.27	70.0'	661-1003		M.F. Gumpper	.27	70.0'	780-1187	4/16/87	D.D. BOWYER		70.0'	868-1311	3-26-91					
055	L.+S. HALE, JR.	.27	70.0'	653-715																
056	J.F.+C.G. VANO	.27	70.0'	551-837		M. & L.A. KEPPLER	0.27	70'	769-458											
057	J.+M. BROWN	.27	70.0'	603-12																
058	T.W.+N.J. DUNCAN	.27	70.0'	587-5		N.J. DUNCAN	.27	70.0'	1034-614	11-27-95										
059	K.M.+C.C. OVARK	.27	70.0'	551-397																
060	R.D.+B.E. BARNES	.27	70.0'	643-1123		B.E. BARNES	0.27	70.0'	714-828	5-2-84	A.G. PITTAWAY	.27	70'	820-1850	11-9-88					
061	O.B. MILES	.26	70.0'	551-682																
062	A.+L. ROUNTREE	.26	70.0'	551-459		A. & L. ROUNTREE	.26	70'	731-757	3-20-85	M.K. & D.M. RITTWAGE	0.26	70'	760-673						
063	J.M. MEEKS	.26	70.0'	678-1152		J.M. MEEKS	.26	70.0	724-438	11/2/84	J.M. & M.J. MEEKS	.26	70'	957-308	10-13-93					
064	G.+J. ELEFTERIOU	.25	70.0'	551-458		G.A.+J.A. ELEFTERIOU	.25	70'	730-155	2-22-85	T.M. VANKAN			1209-424	1-5-99					
065	W.+L. YOKUM	.26	70.0'	607-356		L. YOKUM	.26	70'	1031-1087	10-26-95	SEE MAP									
066	C.+H. BOYD	.26	70.0'	609-227		L. & M. LASKEY	.26	70.0	719-286	7-25-84	T.& I. EIBEN	.26	70'	814-445	8-1-88					
067	V.+R. GIORGI	.25	70.0'	635-279		D.K. SAYERS	.25	70'	751-147	12-31-85	R. GAGGINI	0.25	70'	774-48	12-5-86	M.P. GAGGINI	.25	70'	937-332	4-28-93 SEE MAP
068	T. TYJEWSKI	.26	70.0'	550-1403			.26	70'												
069	R. ROSE + L. POLITO	.26	70.0'	576-714		R.E. & L.A. ROSE	.26	70'	730-1221	3-12-85	M.R. & B.P. JOHNSON	.26	70'	757-623	5-2-86					
070	E.+L. SMITH	.26	70.0'	621-655		M.S.& C.A. TURNER	.26	70'	912-64	8-11-92										
071	B.+M. KOLLISTER	.26	55.0'	629-918	8-31-78	R.H.& V.L. FINK			687-808	7-16-82	P.A. DUNNE See Plat					R.C.+ S.L. Woodie			1147-1222	3-20-98
072	G.M. SNODGRASS	.51	55.68'	603-20																
073	R.A.+D.A. OPPER	.52	60.69'	647-196		R.A. OPPER	.52	60.69	781-1135	4-16-87										
074	P.E.+D.F. FAINT	.33	70.0'	550-1172		P.E. & D.F. FAINT	.33	70'	734-839	4-2-85	SEE MAP									
075	T.+A. MALCOLM	.26	70.0'	551-282		T.R. & A.M. MALCOLM	.26	70'	734-537	4-2-85	A. MALCOLM	.26	70'	816-350	8-26-88					
076	J.R.+L.E. HUPP	.25	70.0'	551-681		J.R. & L.E. HUPP	.25	70	734-479	4-2-85	SEE MAP									
077	L.+D. NORRIS	.26	70.0'	631-1209		SEE MAP														
078	CAROL L. SCHULTZ	.26	70.0'	585-547		C. & J. HALL	.26	70.0	717-1134	6/29/84	H.C. & M.K. BUFF	.26	70'	753-703	2-26-86	T.& M. OGLE	.26	70'	806-52	4-6-88
079	J.W.+L.G. BUCHANAN	.26	70.0'	551-680																
080	G.+J. DAVIS	.25	70.0'	597-982		S.J. MALISE	.25	70.0'	1035-580	12-6-95	M.J.+M.K. Finory 10-038750			1231-483	4-26-99					

PARCEL NO.	TRANSFERRED TO	AC.	FT. FRT.	VOL. PAGE	DATE	TRANSFERRED TO	AC.	FT. FRT.	VOL. PAGE	DATE	TRANSFERRED TO	AC.	FT. FRT.	VOL. PAGE	DATE	TRANSFERRED TO	AC.	FT. FRT.	VOL. PAGE	DATE
1514-081	E. BAVIS	.28	71.6'	673-1283	5-13-81															
082	W.+F. RICKARD	.28	71.6'	601-843		W.S.+F.L. RICKARD	.28	71.6'	733-1368	4-2-85	SEE MAP									
083	B.J.+S.A. BATCHELOR	.25	65.0'	647-32																
084	J.+P. DOWDLE	.25	65.0'	542-1344		PATRICIA A. DOWDLE			749-977	10 DEC. '85	D.R.+C.A. VANCE	0.25	65'	773-508		SEE MAP				
085	S.+S. ZARACK	.23	60.0'	576-728																
086	B.+L. MILLWARD	.25	60.0'	631-362																
087	C.+C. EISAMAN	.23	60.0'	566-29		SEE MAP														
088	D.+D. GREATHOUSE	.23	60.0'	637-474		BARCLAY SAMERICAN MORTGAGE INC.			740-1121	7-17-85	C.L.+R.R. YAUGHER	0.23	60'	766-915		R.R. YAUGHER	.23	60'	886-803	11-6-91
089	P.+N. YACOVELLA	.23	60.0'	542-581		N.L. YACOVELLA	.23	60.	720-1217	10/11/84	L.C.+C.C. SMITH		60'	885-1328	10-31-91					
090	J.+E. McMURTRIE	.23	60.0'	621-712		T.W.+D.A. PARR	.23	60	748-319	11-12-85										
091	J.+E. KULCH	.23	60.0'	542-579																
092	M. MANNING	.23	60.0'	580-1		F.+M. RINK	.23	60'	813-476	7-15-88	D.+J. LOE	.23	60'	820-499	10-31-88					
093	W.+D. SHRIVER	.23	60.0'	565-410		R.F.+S.J. TENNYSON	.23	60'	739-1276	6-28-85										
094	J.+B. FRIEND	.23	60.0'	597-961	✓	P.+G. MANCUSO	.23	60'	623-141	5-24-78	S.T. HUGHES	.23	60'	926-981	12-23-92	SEE MAP				
095	T.L.+S.M. McCRAE	.25	65.0'	643-964		R.W.+L.J. WELDER	.25	65.0'	719-517	7-27-84	SEE MAP									
096	H.+P. GANT	.25	65.0'	623-189																
097	K. PARR	.25	65.0'	629-211	8-18-78	M.+D. CLARK			821-116		TRANS OHIO SAVINGS BANK			870-116	4-10-91	SEC. OF HOUSING + URBAN DEV.			870-988	4-18-91 (SEE MAP)
098	P.P.+C. LANZONE	.25	65.0'	546-1345																
099	K.+B. MATTHEW	.28	71.6'	663-258		C. NOSKO		71.6'	907-1002	6-25-92	B.C. LUNDQUIST + J.E. MOSS-LUNDQUIST	.28	71.6'	929-1164	1-29-93					
* 100	J.+G. SOMERVILLE	.28	71.6'	653-182		THE OHIO SAVINGS ASSOC.	.28	71.6'	682-1063	2-19-82	L.C.+L.M. NONNAMAKER	.28	71.6'	682-1067	2-19-82	P.S.+M.L. PERCASSI	.28	71.6'	738-439	5-31-85 *
101	T.+C. KOVACICH	.25	65.0'	675-705	6-30-81															
102	J.M.+J.L. LEONARDI	.25	65.0'	546-999		J.M.+J.L. LEONARDI	.25	65'	733-506	4-1-85										
103	J.+J. KRIZ	.23	60.0'	617-178	2-17-78															
104	S.+L. DACKIEWICK	.23	60.0'	609-133																
105	D.+L. FERRICK	.23	60.0'	546-295		L. FERRICK	.23	60.0'	994-340	9-16-94	SEE MAP									
106	R.+M.S. HRITZ	.23	60.0'	643-375		B.L.+C.W. CAGE	.23	60'	739-591	3-1-85	R.+L. CUDNIK see MAP									
107	JEFFERY KLEVE	.23	60.0'	647-1169		T.B. GUILLAUME	.23	60'	743-124	8-20-85										
108	R.+J. ROHRER	.23	60.0'	625-816		T.M.+L.B. McCAFFERY			677-496	5/3/83	SEE MAP									
109	G.+J. SANTORE	.23	60.0'	609-503		R.E. NELSON	.23	60'	625-701		R.E.+J.E. NELSON	.23	60'	745-138	10-3-85	V.M. PITT	.23	60'	811-1052	6-22-88
110	F. VOLOSYN	.23	60.0'	635-275		JUDITH KOVATS			726-1233	10 DEC '84	G.R.+D.L. MIX	.23	60'	736-501	4-25-85	B.+S. SEAGRAVES see Map				
111	N.L. WHITTEN	.23	60.0'	643-841		See map														
112	D.K.+P. MONTGOMERY	.23	60.0'	546-996		G.M.+C.A. WIBE SEE MAP		60'	1092-31	2-14-97										
113	R.+G. CLOONAN	.25	65.0'	621-170		ROBT. F. + CHRISTINE A. HOPKINS			741-788	30 JUL. '85										
114	R.+K. MARION	.23	60.0'	546-995																
115	T.+J. TROYAN	.25	65.0'	546-590		JACK D. + MELANIE E. GRUBBS			729-243	31 JAN. '85										
116	D.R.+L.M. METCALFE	.28	70.0'	585-353		B.E. IANIRO	.28	70'	736-204	4-22-85	P.A. HOWSON	.28	70'	931-526	2-22-93					
117	R.A.+P.A. LARDIE	.22	70.0'	546-1214		R.A.+P.A. LARDIE	.22	70'	733-117	3-29-85	E.J. + J. BACKOS	.22	70'	965-268	12-13-93	See MAP				
118	J.+A. ROMANICK	.22	70.0'	669-134	10-15-80	E.+K. McDONALD			800-694		K.F. McDONALD	.22	70'	1029-825	10-3-95					
119	K.+J. DOUGLAS	.22	70.0'	603-1045		K.A.+J.A. DOUGLASS	.22	70'	732-588	3-27-85										
120	C.T.+D.S. DOREMUS	.22	70.0'	550-735		D.S. Doremus			712-533		L.C.+R.M. SULYI	.22	70'	748-1238	11-22-85					
121	M.E.+J.M. SOTKA	.22	70.0'	550-825		R.A. UHL	.22	70'	889-680	12-13-91										
122	R.+B. SANDERS	.22	70.0'	629-677	8-31-78	R.J. Pristas			1085-539	12-20-96										
123	J. EWING	.22	70.0'	665-1070	7-8-80															
124	D.+V. SPADA	.26	53.5'	661-306		O.F. SPADA			697-707	5/5/83	R.V.+D.S. GIGLIOTTI+D. THOMAS	.26	53.5'	747-1180	11-6-85	See map				
125	G.+S. EVAN	.40	53.5'	593-1135																
126	B.+S. WENZEL	.46	53.5'	663-37																
127	A. WILLIAMS	.30	53.5'	550-756		D.R.+W.D. CESNIK	.30	53.5'		11-04-82	SEE MAP *									
128	W.D.+N.L. FISHER	.20	60.0'	550-269		R.J. GILBERT + K.A. PATTI	.20	60.0'	721-442	10/10/84	K.A. GILBERT	.20	60'	745-908	9-27-85	M.+T. PARKER see MAP			* SEE	MAP
129	S.L. TEWELL	.21	60.0'	550-266																
130	W.E.+D.C. KOSPERSKI	.22	60.0'	550-494		P.G. WATSON	.22	60'	998-204	10-24-94	SEE MAP									
131	C.E.+M.M. STRAZINSKY	.23	60.0'	550-496		M.+P. JOINER	.23	60'	811-303	6-13-88	B. BOSKOVIC	.23	60'	821-198	11-14-88	DAVID LETKI			1009/118	
132	L.E.+E.L. BECKMAN	.24	60.0'	550-217		G. BECKMAN	.24	60'	811-1018	6-21-88										
133	E.G. HENDRICKSON	.25	60.0'	568-659	8-3-74															
134	D.M. GASPER	.29	65.0'	582-20																
135	V.A.+J.L. BAKER	.34		550-271		H.S. RUSHTON	0.34		713-1317	4-23-84	W.+K. BREJCHA	.34		808-605	5-6-88					
136	R.+F. WISNIEWSKI	10.51		356-333		SAMUEL + DOROTHY KOHN	10.51		728-1070	23 JAN. '85						SEE MAP				
* 100	A.L.+L.J. HURLEY	0.28	71.6'	768-337	*	L.J. HURLEY	.28	71.6'	803-733	2-5-88	SEE MAP									

1414-063 | 1414-074

SYLVIA DRIVE 60' R/W — VOL. 7 - PG. 74

CYNTHIA DRIVE 60' R/W — VOL. 7 - PG. 6

IRMA DRIVE 60' R/W — VOL. 7 - PG. 6

CRICKETT ROAD 60' R/W — VOL. 7 - PG. 74 — VOL. 7 - PG. 6

KAREN DRIVE

MYRA DRIVE 60' R/W — VOL. 7 - PG. 75

CROCKER BLVD. 60' R/W — VOL. 7 - PG. 75

CORP. LINE

LOT 123

LOT 142

LOT 143

1414-130 — 10' UTILITY EASEMENT

1414-129 — 10' UTILITY EASEMENT

Parcel # 2

RIVER OAKS INVESTMENT COMPANY

10.6829 Ac

1036-412

136

16-9

CORP 435.6' 1610-002

LINE 1610-001

PARCEL NO.	TRANSFERRED TO	AC.	FT. FRT.	VOL. PAGE	DATE	TRANSFERRED TO	AC.	FT. FRT.	VOL. PAGE	DATE	TRANSFERRED TO	AC.	FT. FRT.	VOL. PAGE	DATE	TRANSFERRED TO	AC.	FT. FRT.	VOL. PAGE	DATE
1610-001	R. & P. FOWLER Etal	80.6		430-525		S.G.S. DEVELOPMENT	80.6		574-515	→	THWING MILLS DEVELOPMENT CORP.	83.6		582-917	DEC. '75	R & K. Robinson Split 1610-022	83.48			
				501-999		" " 2 PAR. 83.2			" "	↗	SEE MAP									
002	J. M. NIEHUS	1.0	100.0	520-296																
003	S. & C. GROVER 1.25+0.15	1.40	140.0	362-99																
004	E. & C. GOTTSCHALK	.83	150.0	492-246		R & K ROBINSON 1610-021 0.104 Ac.	0.73	150.0	578-950											
005	R. J. FOWLER	.77		452-813		E & C GOTTSCHALK	.82		578-642											
~~006~~	R. & K. ROBINSON	.68	125.0	480-932		S.S. DEED			670-1094		See MAP 1190-702 10-125 100									
10-125300 ✓007	R. & K. ROBINSON	.66		492-14		" "			" "											
008	R. J. FOWLER	1.94		452-813		Lot split 023 0.63 Ac	1.31	SPLIT	-10/98		R. J. FOWLER LEAVING	.36Ac	NO FRONTAGE	452-818		SEE MAP				
~~009~~	F. & M. ROOT	.50	100.0	478-578		N.E.B. Galloway	.50	100.0	593-1156		B. GALLOWAY	.50	100.0	1046-621	4-3-96	SEE MAP				
~~010~~	F. & M. ROOT	.11	22.0	480-705		" " "	.11	22.0	" "		" "	.11	22.0	" "	4-3-96	" "				
011	E. & L. SHILLINGS	.52	100.0	538-1031		E. W. SHILLING	.52	100.0	559-5	12-13-73	V. A. AYDENT	.52	100.0	562-1283		GENERAL MOTORS CORP.	.52	100.0'	691-516	
012	W. & J. BOYLES	.65	125.0	464-690		J. BOYLES	0.65	125'	759-348											
013	L. & S. GALIANO	1.0	100.0	478-801		S. GALIANO LIVING TRUST			905-378	6-2-92	WINDMERE LIMITED PARTNERSHIP SEE MAP	1.0	100.0	1088-20	1-10-97					
014	" "	1.0	100.0	478-799		S. GALIANO LIVING TRUST			905-372	6-2-92	" "	"	"	"	"					
015	" "	1.0	100.0	478-797		" "			905-376	6-2-92	" "	"	"	"	"					
016	" "	1.0	100.0	478-795		" "			905-374	6-2-92	" "	"	"	"	"					
017	R. & M. HANKS 0.14 0.86	1.0	194.7	268-218		R. & M. HANKS	1 Ac	194.7	731-1044	1985	R. HANKS	1.0 Ac	194.7	1011-1291	4-7-95					
018	BASS LAKE COMM. INC.	32.55		221-171		G.E. DURELL Pan. #43			795-484	9-18-87	THE BURLINGTON GROUP, INC. Pan. #43			795-557;594	9-18-87					
019	" "	11.0		221-171		G.E. DURELL Pan. #42			795-484	9-18-87	THE BURLINGTON GROUP, INC. Pan. #42			795-557;593	9-18-87					
020	R. & P. FOWLER ETAL	0.47		513-764		S.G.S. DEVEL. CO. 2 PAR. 83.2	1.47		574-515		SEE MAP									
✓ 021	R. & K. ROBINSON 1610-004	0.104		578-950		S.S. DEED			670 1094											
✓ 022	R. & K. ROBINSON 1610-001	0.116		582-1067	12-75	" "			" "											
023	M. & L. BIXBY	0.63		568-777	9-74	L. BIXBY	.63		663-1156		See Map									
011	G. & M. Sackel			701-642		M.M. SACKEL See Map					R. & L. SZAFRANIEC 814-714	.52		820-1097	7-6-88					
1611-001	BASS LAKE COMM. INC.	.62	100.0	237-176		G.E. DURELL Pan. #55			795-484	9-18-87	THE BURLINGTON GROUP, INC. Pan. #55			795-557; 597	9-18-87					
	" " 581 2 PAR.	.40		221-160		G.E. DURELL Pan. #45			795-484	9-18-87	THE BURLINGTON GROUP, INC. Pan. #45	OK		~~795-557;~~ 597	9-18-87	795-557 to 597 PARCEL #45				
1612-001	BASS LAKE COMM. INC.	39.3		221-160		G.E. DURELL Pan. #20			795-484	9-17-87	THE BURLINGTON GROUP, INC. Pan. #20			795-557;576	9-18-87					
SPLIT 1002	" "	31.52		221-160		G.E. DURELL Pan. #20			795-484	9-17-87	THE BURLINGTON GROUP, INC. Pan. #20			795-557;576	9-18-87	SEE MAP 1111				

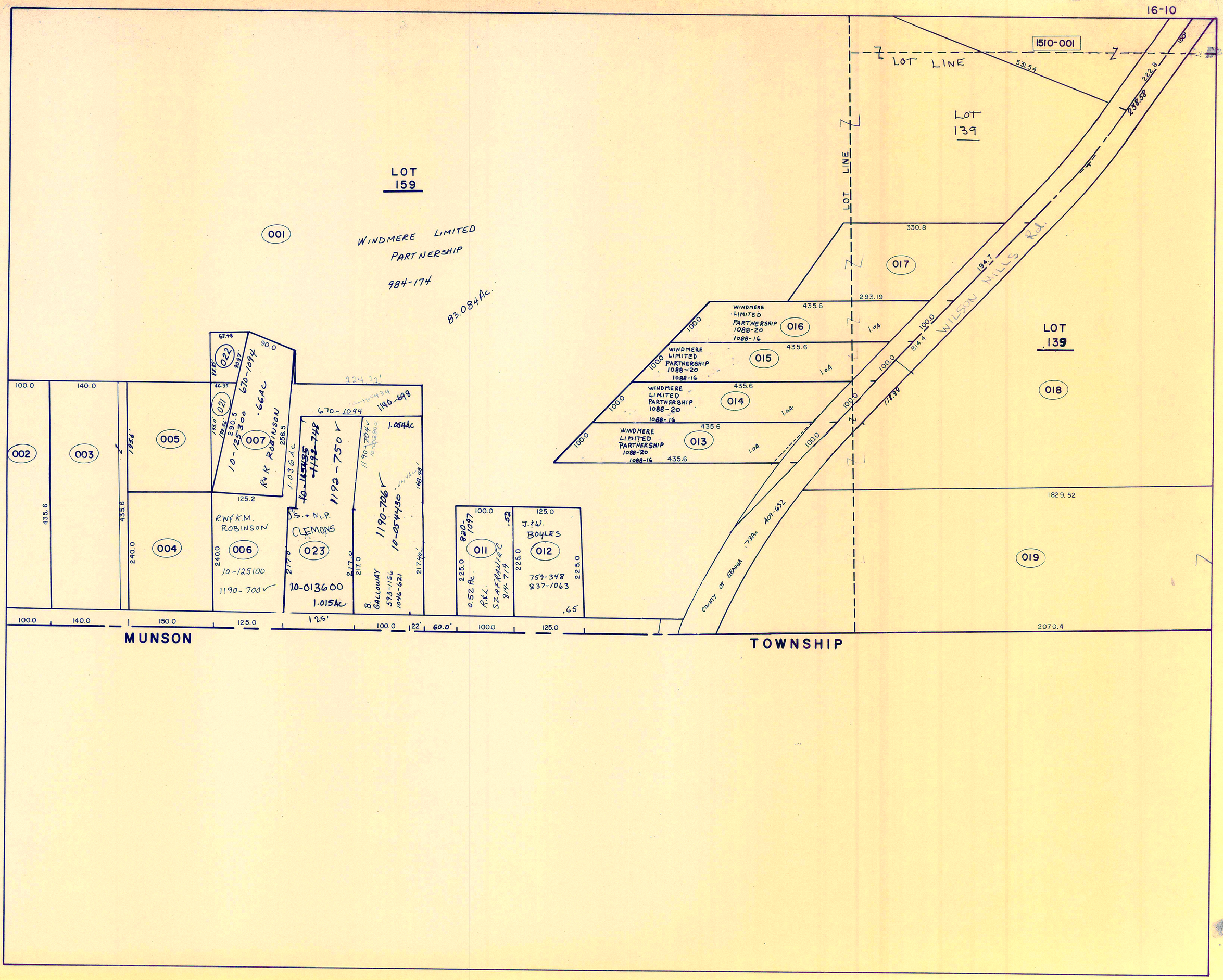
16-10
1510-001
LOT LINE
LOT 139
LOT 159
001
WINDMERE LIMITED PARTNERSHIP
984-174
83.084Ac.
002
003
004
005
006
007
011
012
013
014
015
016
017
018
019
022
021
023
R.W.&K.M. ROBINSON
10-125100
1190-700
10-013600
1.015Ac
CLEMONS
10-125300
.66Ac
1.036Ac
1190-750
1190-706
10-054430
B. GALLOWAY
593-1156
1046-621
J.&W. BOYLES
759-348
837-1063
R.&L. SZAFRANIEC
814-719
0.52 Ac.
820-1097
WINDMERE LIMITED PARTNERSHIP
1088-20
1088-16
WILSON MILLS Rd.
COUNTY OF GEAUGA
MUNSON
TOWNSHIP

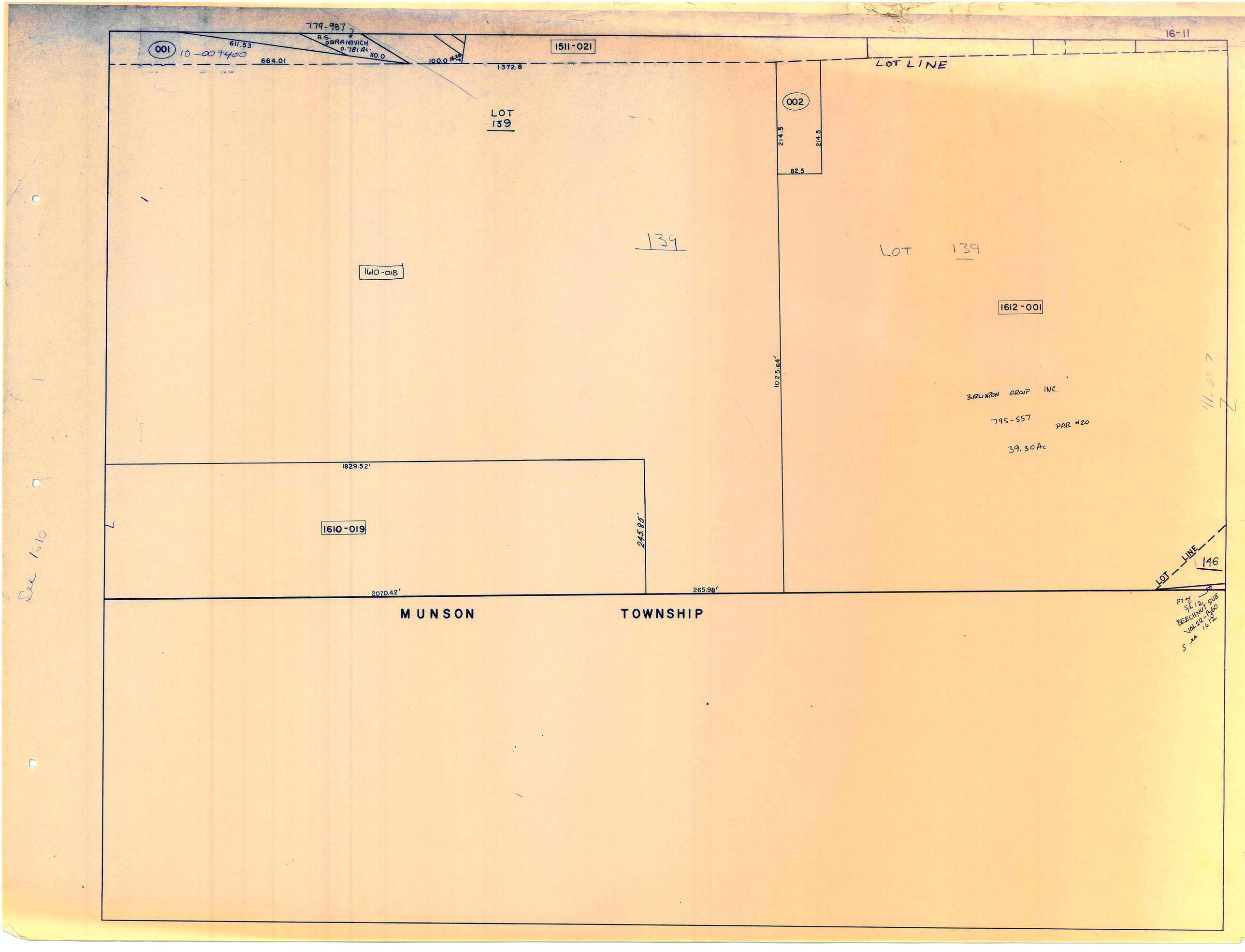
16-11
779-987
A.S. OBRANOVICH
0.781 Ac.
001
10-009400
611.53
664.01
110.0
100.0
1372.8
1511-021
LOT LINE
002
214.5
214.5
82.5
LOT 139
139
LOT 139
1610-018
1612-001
1025.64'
BURLINTON GROUP INC.
795-557
PAR #20
39.30 Ac
1829.52'
1610-019
245.85'
2070.42'
265.98'
LOT LINE
146
MUNSON TOWNSHIP
See 1610

BURLINGTON GREEN CONDOMINIUM – PHASE MAP NO. 1 = TENTH AMENDMENT: VOL 22-74 (6-23-98) ALL UNITS PER NEW PLAT NOW – FIRST AMENDMENT – UNIT #23, 39, 40 / 612 – 1613 – 1512 → VOL 26-75 → RESTATED BURLINGTON GREEN CONDOMINIUM Phase 1 VOL 26-57

UNIT WAS PHASE #	TRANSFERRED TO	AC.	ADDRESS (TENTH AMENDMENT)	VOL PAGE	ROAD NAME	TRANSFERRED TO	AC.	ADDT FRT.	VOL PAGE	DATE	TRANSFERRED TO	AC.	FT. FRT.	VOL PAGE	DATE	TRANSFERRED TO	AC.	ADDT FRT.	VOL PAGE	DATE
1 - 18-69 - I	BURLINGTON INN INC.	12.46	426	22-74	SOUTH-ST. NOW VOL 26-57															
2 - I	" 939-36	"	"	22-74	"	"														
3 - I	"	"	"	22-74	"	"														
4 - I	"	"	"	22-74	"	"														
5 - I	"	"	"	22-74	"	"														
6 - I	"	"	"	22-74	"	"														
7 - I	"	"	"	22-74	"	"														
8 - I	"	"	"	22-74	"	"														
9 - I	"	"	"	22-74	"	"														
10 - I	"	"	"	22-74	"	"														
11 - I	"	"	"	22-74	"	"														
12 - 18-69 - I	"	"	426	22-74	"	"														
13-PH.MAP #1 (10)	BURLINGTON GROUP, INC	"	101	22-74	CLUBSIDE CT.	BURLINGTON DEV. CO		26-57	1028	882	PETERSEN DEV. LTD.			1108-7	6-9-97					
N/R			103																	
15 - 18-125 - II	H.F., JR. + B.D. INDERLIED 880-112	"	105	22-74	CLUBSIDE CT.			26-57												
16 " II	N.M. CONNOLLY 978-274	12.46	107	"	"			26-57												
17 " II	C.J. TITGEMEIER + E. BAILY TRUSTEE	854-338	109	"	"			26-57												
18 " II	M.J. + J.H. LENGYEL 849-424	12.46	108	"	"	M.L. HAMILTON		26-57	989-507	7-29-94	M.L. + J.R. HAMILTON	12.46		1009-480	3-8-95	C.S. WANTZ		108	1134-1312	12-22-97
19 " II	F.L. PETRONZIO 864-868	"	106	"	"			26-57			C.R. DAVIS 10-164866			1181-901	8-20-98					
20 " II	E.W. MORSE 963-1227	"	104	"	"			26-57												
21 " II	D.A. + K. THOMAS 904-153	"	102	"	"			26-57												
RESTATED 10-165346 FIRST AMEND VOL 26-75 22 - 18-125 - II	D.B. DYER 911-36	12.46	100	22-74	CLUBSIDE CT.			26-57												
23 ~~25-90~~ 26-75	PHASE MAP #1 ~~1ST AMENDMENT~~	1ST	AMEND	25-90	WYNEWOOD PL.	R.L. DESIGN BLDRS INC.	10-165346	1119-275	9-3-97	BURLINGTON GROUP INC	VOL 26	PAGE 75	1160-1185		P.A. Mallen Rev. Trust 10-165346			1199-814	01-16-98	
25 - 20-76 - III	J. + B. HANSON 890-261	12.46	105	22-74	WYNEWOOD PL			26-57												
26 - 24-49 PH. I -	12th AMENDMENT			24-49	WYNEWOOD PL			26-57												
27 - 19-13 - III	LOVE FAMILY PART. 860-812	12.46	109	22-74	WYNEWOOD PL.	V. + L. CONFORTE 26-57		109	1054-130	6-4-96										
28 - 19-13 - III	G.S. McDONALD 858-858	"	111	"	"	W.H. + L.E. JONES 26-57		111	1049-1195	4-29-96	L.E. JONES	12.46	111	1049-1197	4-29-96					
29 - 20-20 - III	R.W. LANDIES 874-953	"		"	"	V.D. + G.A. LANDIES		26-57	1037-869 1037-871	1-3-96	C.L. Malish			1146-1004	3-18-98					
30 ~~08-101~~ 22-22 - III	J.B. + L.B. BERGMAN 911-954	12.46	108	"	"	R.D. + B.M. GUARNERA, CO-TRUSTEES		26-57	1018-282											
31 - 22-22 - III	WILLIAMSBURG BLDRS 993-590			22-74	WYNEWOOD PL.	M.A. HORRIGAN		26-57	100-646	11-28-94										
32 - 24-38 PHASE I - AMEND. II				24-38	WYNEWOOD	The EAGLE GROUP		26-57	1074 - 418		T.R. + E.A. LAJEUNESSE, Trustees			1113-109	7-15-97					
33 - 24-38 PHASE I - AMEND. II				24-38	" " "			26-57	1074 - 418		D.M. LANGER			1108-1246	6/16/97					
34 - 20-37 - III	M.J. + K.H. LANESE 889-458	12.46	100	"	WYNEWOOD PL.	K.H. LANESE		26-57	1030-1163	10-17-95										
35 - 20-20 - IV	E + E CSEPLO 880-859		301	"	GREENWAY DR.	E.R. Csepio 10-164991		26-57	1187-270	9-9-98	M. Nolfi			1188-459	9-17-98					
36 - 22-15 - IV	M.L. ANDREAS 989-53	/	303	"	GREENWAY DR			26-57												
37 ~~PH.MAP~~ 1 - (10)	BURLINGTON BLDRS 1008-807	12.46	305	22-74	"	M.L. NOLFI		26-57	100B-810	2-27-94										
VOL 26-75 RESTATED 1ST AMENDMENT 39 - phase 1 - 1st	AMENDMENT - VOL 26-75	.81		26-75	GREENWAY DR - 10-165425			26-75												
40 - phase 1 - 1st	AMENDMENT - VOL 26-75	.81		26-75	GREENWAY DR - 10-165426			26-75			JR. + D.W. PRUCE			1173-17	7-16-98					
41 - (20-101) 5	A.R. + B. LEIDER - 908-1296	12.46	313	22-74	GREENWAY DR. VOL 26-56			26-57			RH. + MC. SNYDER, TRUSTEES			1173-41	7-16-98					

16-12

LOT 139

LOT LINE

LOT 146

001

BURLINGTON GROUP INC
TAS-557
PAR #20
39.36Ac

CHARDON LAKES GOLF COURSE Inc.
84-669
PAR #1
135.42Ac
134.974Ac
10-009700

002

1613-001
1613-002
1613-003
1613-004

D. SAVAGE
4.60 A
696-663

PAR #4

GREENWAY DRIVE

WYNEWOOD PLACE

BURLINGTON GREEN CONDOS PHASE III
3.279Ac
VOL 24-38
PHASE I - 11.82 AMEND.
PHASE II - 13.44 AMEND.
10-1653346
TOTAL 12.82 PH #1 VOL 22-774
VOL 20-101
VOL 22-22
VOL 20-20
VOL 24-101
VOL 24-23
V.19 P.13
PH #IV
473.69'
VOL 22-15
VOL 22-P15 (10TH AMENDMENT)
VOL 20-P96
VOL 96-75
VOL 18-125
VOL 18-P125

BLDG 32 · BLDG 33 · BLDG 34 · BLDG 35 · BLDG 36 · BLDG 37 · BLDG 31 · BLDG 30 · BLDG 29 · BLDG 28 UNIT #111 · BLDG 27 UNITS #109 · BLDG 26 · BLDG 25 · BLDG 24 UNIT 1 · BLDG 23 UNIT 2 · BLDG 22 UNIT 3 · BLDG 21 UNIT 4 · BLDG 20 UNIT 5 · BLDG 19 UNIT 6 · BLDG 18 UNIT 7 · BLDG 17 UNIT 8 · BLDG 16 UNIT 9 · BLDG 15 UNIT 10

LCA 18 · LCA 19 · LCA 20 · LCA 21 · LCA 22 · LCA 17 · LCA 16 · LCA 15

PHASE II ALL UNITS

CLUBSIDE COURT
BURLINGTON GREEN CONDO PHASE II
VOL 18-P125

BURLINGTON GREEN CONDO PHASE III

10.764Ac
RESTATED BURLINGTON GREEN CONDO
1159-679
VOL 26-57
10-1648836

1.73Ac
RESTATED - VOL 26-57
~~VOL 22-74~~
10-164824

RESTATED BURLINGTON GREEN CONDO PHASE #II
UNIT - BURLINGTON INN. INC. 12 UNITS - VOL 18-P169-71
839-36
(10TH AMENDMENT 22-74)

2.69
VOL 18-69 = 164.53'

BASS LAKE PROPERTIES
2.755Ac
806-1217
169.01'

1st parcel
135.420Ac
CHARDON LAKES GOLF COURSE, Inc.
84-669

SEE CHARDON VILLAGE 1611

CHARDON VILLAGE
TWP. CORPORATION LINE OLD CORP LINE
OLD CORP LINE

PT of S/L 12 BEECHNUT SUB. VOL 22-60 .63Ac

BEECHNUT SUB - VOL 22-60
See MUNSON Map D

BURLINGTON GREEN CONDO. PHASE IV

BLDG.	ADDRESS	VOL. 20 - Page 20
35	E & E. CSEPLO	880-859 (301)
25		VOL 20-P96
26	THE EAGLE GROUP	1075-120

BURLINGTON GREEN CONDO PHASE III

BLDG.	ADDRESS	WYNEWOOD PL. VOL - Page
34	100 J.M. OLEJARZ	1116-911 (20-37)
25	105 J & B. HANSON	890-261 (20-76)

AMENDMENT VII VOL 20-101
BURLINGTON GREEN CONDOMINIUM PHASE V

	ADDRESS #
41 = AR. + B.L. ELDER - 908-1296 VOL 20-101	313

BURLINGTON GREEN CONDOMINIUM PHASE # II V. 18-125 = 2.477
CLUBSIDE COURT

ADDRESS	BLDG #	UNIT #		
	# 15	# 5	H.F., JR. & B.D. INDERLIED	880-112
	# 16	# 3	NORAH M. CONNOLLY	978-274
	# 17	# 4	Y.R. + K.L. Balderian	1061-747
-108-	# 18	# 1	M.J. + J.H. LENGYEL	849-424
-106-	# 19	# 2	F.L. PETRONZIO	864-868
	# 20	# 1	E.W. MORSE	963-1227
-102-	# 21	# 2	D.A. & K. THOMAS	904-153
	# 22	# 4	D.B. DYER	911-36

BURLINGTON GREEN CONDO'S PHASE # III V. 19 P. 13
WYNEWOOD PLACE

	BLDG.	UNIT	ADD.		
VOL. 19-P. 13 -	27	5	109	LOVE FAMILY PART.	860-812
VOL. 19-P. 13 -	28	1	111	G.S. McDONALD	858-858
VOL. 20 - P 20-29				R.W. LANDIES	874-953
VOL. 20 - P 101 = 30 -			108	J.B. & L.B. BERGMAN	911-954

SEE PAGE (17-12, 17-13, 17-14)

17-12 - 17-13 - 17-14

(16-13 - D-1)

PARCEL NO.	TRANSFERRED TO	AC.	FT. FRT.	VOL. PAGE	DATE	TRANSFERRED TO	AC.	FT. FRT.	VOL. PAGE	DATE	TRANSFERRED TO	AC.	FT. FRT.	VOL. PAGE	DATE	TRANSFERRED TO	AC.	FT. FRT.	VOL. PAGE	DATE
	BURLINGTON OF GEAUGA CONDO'S																			
	N.O.					N.O.					N.O.					N.O.				
UNIT #	NAME	ADD.	PHASE	PLAT	DEED	NAME	ADD.	PHASE	PLAT	DEED	NAME	ADD.	PHASE	PLAT	DEED	NAME	ADD.	PHASE	PLAT	DEED
1	C. & R.A. GEE	101	1	15-38	730-649	C. GEE		1	15-38	930-1214	C.J. & L.J. GEE		1	15-38	1118-1013					
2	M.H. & N.F. BURR	103	1	15-38	742-37	H.M. & F.L. BURR		1	15-38	891-904										
3	C.K. & D.J. COTTRELL	105	1	15-38	733-7	D.J. COTTRELL		1	15-38	868-969	D.J. Cottrell Living Trust	105	1	15-38	1064-907					
4	J.H. WEISS, Jr.	107	1	15-38	755-715	P. MDONEY & L.M. SMITH	107			864-316	J.R. FORD	107			943-413					
5	H.F. & B. INDERLIED, Jr.	109	1	15-38	752-851	R.S. MARTIN	109	1	15-38	1-7-92 901-958	G.M. SELVAGGIO	109	1	15-38	1012-1282	W.L. & S.J. SANDERS	109	1		1123-1119
6	D.M. KING & P.G. KING	111	1	15-38	751-1196	P.G. KING	111		15-38	1-7-92 890-961	R.P. & P.A. KENT	111	1		1001-871	J.T. & G.M. MONDELLO	111	1		1100-1175
7	T.E. & C.R. ZELLER	113	1	15-38	766-1222	A. PAINTER	113	1	15-38	5-29-92 904-1204	A.E. PAINTER TRUSTEE	113	1		1036-914					
8	K. KRUPA	115	10	18-13	945-996															
9	PETERSEN DEV. LTD.	117	10	18-13	1107-185															
10	PETERSEN DEV. LTD.	119	10	18-13	1107-185	S. ROBERTSON	119	10	18-13	1-8-98 1209-480										
11	S. ROBERTSON	121	10	18-13	959-615															
12	I.D. CESNIK	125	2	15-78	743-700															
13	G.A. SHIFFLER	127	1	15-38	729-1197	G.A. SHIFFLER		1	15-38	749-669										
14	J. FT. WISE	129	6	16-101	805-448	J.J. & L.L. JOHNSTONE	129	6	16-101	962-194										
15	B. SHEBER	131	6	16-101	803-964	JOHN L. DUFFY	131			863-621	J.L. DUFFY, Trustee 10-164770	131		1166-982	6-19-98	PR. + M.E. Zeit 10-164770			1226-163	3-31-99
16	DP & MJ. CLOAK	133	6	16-101	800-1038	DONALD + MARGARET CLOAK	133	6	16-101	801-152	A.E. RILLIHAN 10-164771	133	6	16-101	1169-95 1169-97					
17	M.E. KING	135	6	16-101	924-346	C.A. BARRY	135	6	16-10	1034-506										
18	L.A. MAHNE	137	5	16-51	793-528	M.L. HAMILTON	137	5	16-51	B34-282	J.R. & J.R. IANNUCCI			982-583	5/23/94					
19	G.A. HEDLUND.	139	5	16-51	793-325															

	N.O.E.					N.O.E.					N.O.E.					N.O.E.				
UNIT #	NAME	ADD.	PHASE	PLAT	DEED	NAME	ADD.	PHASE	PLAT	DEED	NAME	ADD.	PHASE	PLAT	DEED	NAME	ADD.	PHASE	PLAT	DEED
1	GRACE V. DERUS	142	6	16-101	800-200	G.V. DERUS LIVING TRUST	142	6	16-101	1047-855										
2	L. & M. SZYMANSKI	140	6	16-101	801-1150															
3	D. SPENCER	138	7	17-3	814-92															
4	H.L. HELSER	136	7	17-3	893-893	G.A. BYLER	136	7	17-3	969-1018										
5	D.E. ROSENBERG	134	7	17-3	811-964															
6	L.R. SMITH	132	5	16-51	796-984															
7	F., M., & T. HABLE	130	5	16-51	791-887	M.J. HABLE	130		16-51	1081-994										

PARCEL NO.	TRANSFERRED TO:	AC.	FT FRT	VOL. PAGE	DATE	TRANSFERRED TO:	AC.	FT FRT	VOL. PAGE	DATE	TRANSFERRED TO:	AC.	FT FRT	VOL. PAGE	DATE	TRANSFERRED TO:	AC.	FT. FRT.	VOL PAGE	DATE
	BURLINGTON OF GEAUGA CONDO'S																			
	S.O.					S.O.					S.O.					S.O.				
UNIT #	NAME	ADD.	PHASE	PLAT	DEED	NAME	ADD.	PHASE	PLAT	DEED	NAME	ADD.	PHASE	PLAT	DEED	NAME	ADD.	PHASE	PLAT	DEED
1	R.M. FINK	126	2	15-78	752-595															
2	CHARDON RUBBER COMPANY	291	2	15-78	755-178															
3	D.K. O'REILLY & R.M. LAWRENCE CO-TRUSTEES	289	4	15-139	998-282															
4	G.COX, J.BARTON, G.MEYERS et.al	269	4	15-139	1087-135															
5	H.& H. SCHUTT	118	4	15-139	769-842															
6	R.A. LYNCH	116	4	15-139	1034-600															
7	D.S. RONYAK	114	4	15-139	794-315															
8	B.A. LIKINS	108	5	16-51	872-231															
9	P.W. & D.W. COLEMAN & S. ZRONEK	110	8	17-67	1088-218															
10	N.L. HRABAK	223	7	17-3	961-21															
11																				
12																				
13																				
14																				
15	K. KOLASKY	104	2	15-78	745-826															
16	C.& M MORGAN	106	2	15-78	799-1052															
17	M.H. ZAMAN	100	2	15-78	742-929	J.C.+ B.J. Gordon	4-15-98		15-78	1153-34										
18	D. WINCE	102	3	15-113	754-726															
19	P.S. RABY	201	4	15-139	1069-591															
20	L.M. RHOADS		4	15-139	887-252															
21	D.J. & D.M. KAVELISKI		4	15-139	1047-1227															
10-164732 22	H.P. & D.A. O'BRIEN		3	15-113	1033-691	H.P.+D.A. O'Brien	11-16-98			1199-1096										
23	L.S. MURRAY		14	19-37	1049-522															
24			14	19-37																
25			14	19-37																
26	H. MANSFIELD, JR & E.A. McKAY		14	19-37	1006-156	RN+L.A. MILLS 10-164883 8-4-98				1178-301										
27	M.J. TOTH & P. McCASKY		14	19-37	1009-97	B. RILLAHAN 10-164884 7-31-98				1177-274										
28			14	19-37																
29			14	19-37																
30	L.J. LANE		14	19-37	1047-348	P.S. & M.L PERCASSI		14	1114-452	7-24-97										

	S.O.E.					S.O.E.					S.O.E.					S.O.E.				
UNIT #	NAME	ADD.	PHASE	PLAT	DEED	NAME	ADD.	PHASE	PLAT	DEED	NAME	ADD.	PHASE	PLAT	DEED	NAME	ADD.	PHASE	PLAT	DEED
1	E. ZEMLICKA		4	15-139	766-506															
2	K.M. DOERING		4	15-139	771-1204															
3	T.R.& H.L. DUNDON		6	16-101	802-708	G.J + M.B. MUTTER		6	16-101	1116-233										
4	M.&Y.U. GONZALES & H.D. URICK		8	17-67	971-301															
5	KAREN F. FERGUSON		8	17-67	1074-407															
6	A. GASCOIGNE		6	16-101	804-788															
7	R.F. MACK TRUST		6	16-101	991-887	G.T. DENNISTON		6	16-101	1117-466										
8	J.M. JENSEN		5	16-51	1070-974															
9	M.J. & M.A. ELIAS		5	16-51	790-736															
10	S. WIEBUSCH		5	16-51	906-940															
11	G.F. & R.M. KALL		5	16-51	796-988	G.F. Kall 10-164761		Pt.	15-38	1211B-1052										
12			8	17-67																
13			8	17-67																
14																				
15	K.D. & J.A. PODANY		4	15-139	775-1111															
16	J.E DILDA & S.E. LITTLE		4	15-139	1012-39															

(17-12-17-13-17-14 - 16-13 - D-3)

PARCEL NO.	TRANSFERRED TO	AC.	FT. FRT.	VOL. PAGE	DATE	TRANSFERRED TO	AC.	FT. FRT.	VOL. PAGE	DATE	TRANSFERRED TO	AC.	FT. FRT.	VOL. PAGE	DATE	TRANSFERRED TO	AC.	FT. FRT.	VOL. PAGE	DATE
	BURLINGTON OF GEAUGA S.O.W.	CONDO'S				S.O.W.					S.O.W.					S.O.W.				
UNIT #	NAME	ADD	PHASE	PLAT	DEED	NAME	ADD	PHASE	PLAT	DEED	NAME	ADD	PHASE	PLAT	DEED	NAME	ADD	PHASE	PLAT	DEED
1	PETERSEN DEV. LTD.	218	10	18-13	1107-185															
2	L.M. VALYKO	216	10	18-13	983-490															
3	PETERSEN DEV. LTD.	214	10	18-13	1107-185	C. Lanzone 10-164817	214	10	18-13	1165-776										
4	PETERSEN DEV. LTD	212	10	18-13	1107-185															
5	D. HECK	210	5	16-51	302-1114	J.S & S.D. WARREN	210	5	16-51	1066-959										
6	E. & L. REARDON	208	5	16-51	796-570	G.L. PETRUZZI	108	5	16-51	947-200										
7	J.H. HAYDEN	206	10	18-13	867-768															
8	J.E BIXBY	204	10	18-13	870-967	B.R. BRICK	204	10	18-13	994-722										
9	R. MACK (TRUST)	202	7	17-3	812-140	S.N. GUMPF	202	7	17-3	933-1024										
10	F.P. & K.M. SHINN	200	7	17-3	812-150	K.M. SHINN	200	7	17-3	1000-629	C.J. Brennan	200	7	17-3	1064-162					
	BURLINGTON OF GEAUGA V.S.R. SEE VILL. MAP. 1613-013	CONDO'S																		
1613-013 (VILLAGE) UNIT #		ADD.	PHASE	PLAT	DEED															
1	D.E. & P.A. SCHALL	501	15	20-49	883-235	D.E. & P.A. SCHALL TRUSTEES	501	15	20-49	1030-85										
2	K. PETERSEN	503	19	21-19	930-1095															
3	J.P. SOMMERFELD CHANGE 21-19	505	15	20-49	883-999															
4	F.V. HANLEY TRUST	507	15	20-49	887-166															
5	B.A. KESTNER	509	20	21-46	947-223															
6	E.J. WIRSTROM	511	18	20-137	917-155															
7		513	17	20-111																
8	P. KAUFMAN		15	20-47	881-427	JD & HB. PORZ 10-164985			1180-542	8-14-98										
9	M.G & L.E. CLARK	518			892-1013															
10	C. BUNDY	516			914-618															
11	J.W. & K.W. BRINDO, III	514			912-1029	D.S. BROOKS			1148-333	3-23-98										
12	J.U. LANG	512	21	21-67	958-520															
13	E.M. ROHDE	510	21	21-67	958-586	E.M. ROHDE	510	21	21-67	1031-678										
14	A.G. HARRISON	508	19	21-19	945-519	A.G. HARRISON	508	19	21-19	957-1080	S.L. KNUREK et al	508	19	21-19	1138-607	E. CLARY, TRUSTEE	508	19	21-19	1140-565
15	H. & M. ZEITZ	401	#12	18-128	852-1096	H.E. & M. ZEITZ, TRUSTEES	401		913-619 913-622	P.J. & G. ZEITZ, et al		401			966-492 966-495					
16	L.M. SULZER	403	21	21-67	988-1153	L.M. SULZER	403	21	18-128	993-883										
17	R.J & B.A. ACQUAVIVA, JR.	405	21	21-67	1011-972															
18	R.F. MACK LIVING TRUST	407	20	21-46	946-977	N.A. CARRIGAN	407	20	21-46	991-109										
19	R & D. LEWIS	409	#13	19-8	855-94	D.E. LEWIS	409	13	19-8	1010-891	D.E. LEWIS, Trustee	409	13	19-8	1115-15					
20	T.C. & S.C. LOWER	411	#11	18-90	846-915	B.C. & C.A. UNRUE	411		960-259	C.A. Unrue 10-164856				11-19-98	1200-872					
21	J. & S. PETERSEN		#24	22-117	1034-492	J & S. PETERSEN			1037-635	12-29-95	PETERSEN DEV. LTD.	413			1124-696	T.D. BOND	413	24	22-117	1124-695
22	STRATHERN	406	#11	18-90	852-817	J.L. & M. BATTISTA				845-97	J.L. & M. BATTISTA				852-823	M.B. STRATHERN				919-607
10-164872 23	J.C. JR. & B.L. GORDON	404	#12	18-128	1161-1041															
24	L.J. SPEAR	402	#14	19-37	1046-99															
25	A.T. GRAE	400	#18	20-137	919-489	J. BENNETT, et al	400	#18	20-137	966-847 849 & 891										
26	J.C. & M.A. GRASSO	301	#9	17-104	825-1136	J.C. & M.A. GRASSO				870-372										
27	E. MURTON	403	#22	22-10	994-566	W.M.E. PETERSEN				997-409	BURLINGTON DEV. CO.			997-413	10-13-94	I.R. GARDNER			997-416	10-13-94
28	JE & AL HARCHER		#22	22-10	989-655															
29	W.M.E. PETERSEN	307	#22	22-10	997-92	R.S. WUNDERLY & S.W. HOAG	307	#22	22-10	1034-118	M.M. Porcpot 10-165172	4-15-98		22-10	1153-103					
30	J. & S. PETERSEN		#24	22-117	1034-494	J & S. PETERSEN			1037-624	12-29-95	BIL-DENE ENTERPRISES, INC			1132-445	12/1/97					
31	L.H. & S.M. MARMON	311	#9	17-104	825-958	L.H. & S.M. MARMON				908-1166										
32	A.S. SMIDDY		#24	22-117	1029-986															
33	M.F. HEALEY		#24	22-117	1030-39	J. & M. NYZEN			1122-1162	9-25-97										
34	J & S. PETERSEN		#23	22-72	1034-496	J & S. PETERSEN			1037-654	12-29-95	BURLINGTON DEV. CO.				1072-929	R.C. & D.L. CALVERT				1072-932
35	J.E. CLARK		#23	22-72	1011-320	J.H. Werner			1083-18	11-29-96	K.M. BAWTINHIMER 10-165232			1166-1173	6-19-98					
36	R.E. CSEPLO	310	#18	20-137	923-1092															
37	P. SCHNACKEL	308	#12	18-128	846-1020	R.E. CSEPLO				879-1064										
38	P.M. SCALISH	306	#18	20-137	934-959															
39	K.J ZAKRAJSEK	304	#18	20-137	939-388	A.J. & L.B. Whalen 10-165108			11-19-98	1200-1064										
40	J & [illegible] + M.S. NEILSON	302	#13	19-8	855-603															
41	B.E. HANLON	300	#11	18-90	840-1219															

EAST BARRINGTON VOL 30 - 137 - 141

SEE CHARDON VILLAGE 1613 - 013

WEST BARRINGTON LANE

J.T & G.M MONDELLO 1052-1051

PARCEL NO.	TRANSFERRED TO	AC.	FT. FRT.	VOL. PAGE	DATE	TRANSFERRED TO	AC.	FT. FRT.	VOL. PAGE	DATE	TRANSFERRED TO	AC.	FT. FRT.	VOL. PAGE	DATE	TRANSFERRED TO	AC.	FT. FRT.	VOL. PAGE	DATE
	BURLINGTON OF GEAUGA CONDO'S																			
	R.C.					R.C.					R.C.					R.C.				
UNIT #	NAME	ADD.	PHASE	PLAT	DEED	NAME	ADD.	PHASE	PLAT	DEED	NAME	ADD.	PHASE	PLAT	DEED	NAME	ADD.	PHASE	PLAT	DEED
1	R.W. SMALLWOOD		1	15-38	977-904															

UNIT #	P.K. NAME	ADD.	PHASE	PLAT	DEED	P.K. NAME	ADD.	PHASE	PLAT	DEED	P.K. NAME	ADD.	PHASE	PLAT	DEED	P.K. NAME	ADD.	PHASE	PLAT	DEED
1	R. & C. BLAIR	260	4	15-139	768-310															
2	G+A LOTT	258	7	17-3	817-1161															
✓ 3	R. NALL & S.S. CONROY	256	10	18-13	932-224	MAPLE LEAF COMMUNITY RESIDENCES, INC.	256	10	18-13	932-232										
4	L. MONTGOMERY	254	8	17-67	820-997	P.G. WATSON	254	8	17-67	931-240	A. Gray 10-144802			1191-158	9-30-98					
5	M. & C. REHBERGER	252	8	17-67	824-1067	878-391														
6	C. C. SCHWAN	250	6	16-101	802-812															
7	LINDA C. HAUSER	248	11	18-90	841-180															
✓ 8	KUHNLE BRO. INC.	246	12	18-128	856-622	D.L. & J.E. BARTLETT	246		1091-869	2-12-97										
✓ 9	T. & J. GEBACZ	244	10	18-13	836-1362	A.M. GASCOIGNE-NIXON	244	10	921-95	11-2-92										
10	A. FOX	242	7	17-3	823-605															

PARCEL NO.	TRANSFERRED TO	AC.	FT. FRT.	VOL. PAGE	DATE	TRANSFERRED TO	AC.	FT. FRT.	VOL. PAGE	DATE	TRANSFERRED TO	AC.	FT. FRT.	VOL. PAGE	DATE	TRANSFERRED TO	AC.	FT. FRT.	VOL. PAGE	DATE
1613-001	E. SCHWINDLE	.36	70.0	480-19		See Map														
002	R. & P. SAVAGE	.36	70.0	247-493		R. & D Savage	.36	70.0	667-831		D. SAVAGE	.36		696-663						
003	" "	.36	70.0	247-493		" "	.36	70.0	667-831		D. SAVAGE	.36		696-663						
004	" " 3.57 0.36 0.67	4.60		259-412		" "	4.60		667-831		D. SAVAGE	4.60		696-663						
006	R. PHILLIPS	1.40		226-150		K. & N. RARICK (SPLIT)	0.86		772-1192											
* 007	W. H. SAVAGE	.50	99.0	523-575																
* 008	R. SAVAGE 0.36	.39	99.0	170-44		R. & D. SAVAGE			667831											
* 009	W. H. SAVAGE 0.88	2.32		523-575																
010	BASS LAKE COMM. INC.	17.73	546.5	425-71		J. Petersen, Trustee	17.73	546.5	663-300		VILLAGE STATION ASSOC. 5.8A	17.73	546.5	661-995		LOT SPLIT SEE 013	(5.8	remain)		
011	I. D. BLACK 045 of 12.75	0.14		201-284																
012	J. & H. CHERASO	.85	315.0	285-593		B. HENFIELD INC (parcel 1)	.85	315	661-649		PETERSEN & IBOLD CO., L.P.A.	.85 Ac	315	676-794		R. & S. WOODIE #3 Remainder of split	.508	214.51	696-460	4-6-83
013	PETERSEN DEV. CO.	11.93Ac		665-63		J. & S. PETERSEN	11.93		688-538	8/10/82	BURLINGTON DEV. COMPANY	11.781		724-413	11/2/84	SPLIT ~ SEE 1613-UNIT#-D-3				
1513045	PETERSEN & IBOLD CO	SPLIT	1.28	676-792		W.E. & D. RINGLER	1.142		735-1035	4-1685										
1513045-B	PETERSEN & IBOLD CO	SPLIT	"	676792		CHARDON CONG. OF JEHOVAH	.359		735-470	4-5-85	G.T. & L.L. DARONE	.359		1004-1272	1-6-95					
046A-045-012A	PETERSEN - IBOLD CO	SPLIT			#2	RONALD & SUSAN WOODIE	.568	115'	696-460	4-6-83										
045A-046	PETERSEN - IBOLD CO	SPLIT			#1	RONALD & SUSAN WOODIE	.501	120.72'	696-460	4-6-83										
split out of 006 * 014	W. & C. ARWOOD	0.712		772-1188																
1614-001	J. & J. SCHNEIDER	.27		550-994		J & D BROUSE			619-508	2-28-78	MGM PROPERTIES	.27		653-86	8-15-79	L.E. & A.M. TICE	.27		775-976	
002	L. BLATTNER	2.43		532-926																
003	H. & A. STEPHAN	.46		538-363																
004	" "	1.50		326-368																
005	R. & F. WISNIEWSKI	2.03		356-333		ENT.			728-1072	23 Jan. '85	R. WISNIEWSKI	2.03		1027	1313					
006	G. & V. SHENKER	3.46	203.1	463-403		V.M. SHENKER	3.46	203.1	559-1142	3-18-74	D. Kohn	3.465	203.1	589-517		SAMUEL & DOROTHY KOHN SS	(729	1287)		
007	R. & F WISNIEWSKI	2.10	60.0	356-333		S. & D. KOHN	2.15	66.33	728-1069	1985	S. LERTZMAN	2.15	60.'	804-708	3-1-88	SEE MAP				
008	Wm. G. RIMES	1.0	135.0	485-69		J & M Rimes	1.0	135.0	621-779		B. BUBNOW			623-226		B. & L.L. BUBNOW	1.0	135'	735-281	4-3-85
009	F. & M. KONSTEL	1.0	135.0	434-447		H. & N. Kirby	1.0	135.0	576-1111		See Map									
010	R. & I. GARDNER 4.33 8.70	13.0		278-601		R. & I. Gardner			706-1241		SEE MAP									
011	C. & E. FAY	5.0		505-1054		C. F. FAY	5.0		810-146	5-27-88	RIVER OAKS INVESTMENT CO.	5.0		997-863	10-18-94					
012	H. & A. ASH	1.46		282-325		H. C. & A. ASH	1.46		734-802	4-2-85	A. ASH	1.46		887-185	11-15-91					
013	R. & H. LePROVOST	.57		239-57																
									807-753											
1613- * 007	D. SAVAGE (1/6 Int.)	0.50	99.0'	696-277	4-5-83	WORD OF FAITH CHRIST. FELLOW.			} 807-757;	807-759										
* 009	" " (1/6 Int.)	0.88		696-277	4-5-83	" " "														
* 008	" "			696-663		" " "			807-763											
1614- 006	S. LERTZMAN	3.46	203.1'	804-706	3-1-88	V & E. SPRAGUE	3.46	203.1'	815-702	8-15-88										

16-13

66' R/W
CLARIDON ROAD
214.51'

1513-040

1513-042
G.T.&L.L. DARONE 1.0Ac
1004-1272
115.65'

1513-043
P+J ROTE 811-579
1.27Ac
231.30
346.96'
811-581
P.+J. ROTE
1513045.1
.746Ac
369.14'

1513-044
W+D RINGLER A16-53
47A 115.65'
W+D RINGLER
735-1035
1513045
.396Ac
128.20'

1513-045-A 046-
D.&H. PETROVICH 709-1128
.50Ac
285.82'
328.44'
153.58'
30'

1513-046-A-045-012A
.568Ac
206.33'
L.P.&L.J. GAAL 912-628
164.78'

012
#3 T.R.&A.H. HUFF 930-731
.508 Ac
302.99'

1513-045B
1004-1272
.359Ac
156.63'
155.48'
117.45'

240.94'

652.0'

857-716

NOW OWNED BY THE GEAUGA CO Bd of Co. COMMISSIONERS
OLD B.&O. RAILROAD - 100' R/W

857-716 to 724

001
844-211
D. SAVAGE
VOL 43
PH#2
70'
200'

002
PH#3
70'

003
200'

004

006

014
225'

007
807-759
Parcel #
.5Ac

008
CHRISTIAN LIFE FELLOWSHIP WORD OF FAITH
807-763
.38A

009

WORD OF FAITH CHRISTIAN FELLOWSHIP
Parcel # 2 = .88Ac
807-759

011

013

GREENWAY DRIVE
VOL 26-57
26-75
BURLINGTON GROUP Dev.

CLUBSIDE CT.
VOL 22-74
BLDG 13
CLUBHOUSE AMENITY

10.76Ac
10-164836
RESTATED PHASE 1
VOL 26-57

10-164824
10-164824
VOL 26-57
26-75
RESTATED BURLINGTON GREEN CONDO PHASE 1
PHASE #1
SEE PAGE 16-12
1.73 Ac

60 R/W
SOUTH STREET

LOT 146

010

5.8Ac.
500.00'
5165

BASS LAKE PROPERTIES INC. 2.755Ac.
806-1217

W.F. ROMIG
1004-350
854-948
873-1244
639-917
275'
996-366
1.07Ac
170'

W.L.+S.J. SANDERS
1.07 Ac
996-366
.212Ac
38
24

814-669
CHARDON LAKES GOLF COURSE, Inc
135.42Ac

P.E.& B.L. KIEBLER
902-1004
.80Ac.

696-474
.96Ac
J. BOWYER
.0094Ac

M.&G. MORIARTY
1112-526
1.13 4c

BURLINGTON OVAL CONDO

BURLINGTON OVAL DRIVE

NORTH OVAL

SOUTH OVAL EAST

OLD CORP. LINE

PHASE 1

PHASE #9 V.17. P. 104
PHASE 23 VOL 22-72
PHASE -24- VOL 22-117
PH-16
PH#11
PH#12
PH#13
PH#14
PH#15
PH#18
PH#22
PHASE 20
PHASE 21
PHASE 15
PHASE 19
PHASE 8J
PHASE 12
PHASE 18
PHASE 10
PHASE 11
PHASE 9
PHASE 8
PHASE 7
PHASE 6
PHASE 5
PHASE 4
PHASE 3
PHASE 2

BURLINGTON OF GEAUGA (PRIVATE) W. BARRINGTON
BURLINGTON OF GEAUGA (PRIVATE) E. BARRINGTON
BRANDON COURT - PRIVATE

1614-010

RIVER OAKS INVESTMENT CO.
995-648
14.38 Ac.

SEE DETAIL SHEET 17-12-17-13-17-14 - D1 - D2 - D3 - D4

THE WOOD OF BURLINGTON HOMEOWNERS ASSOCIATION
(ABOVE 1145' ABOVE SEA LEVEL)
1032-1061*

THE VILLAGE OF CHARDON
(BELOW 1145' ABOVE SEA LEVEL)
1032-1065*

42.59Ac

810-1135

BURLINGTON DEV. Co
4.613Ac

SEE 17-12, 17-13, 17-14

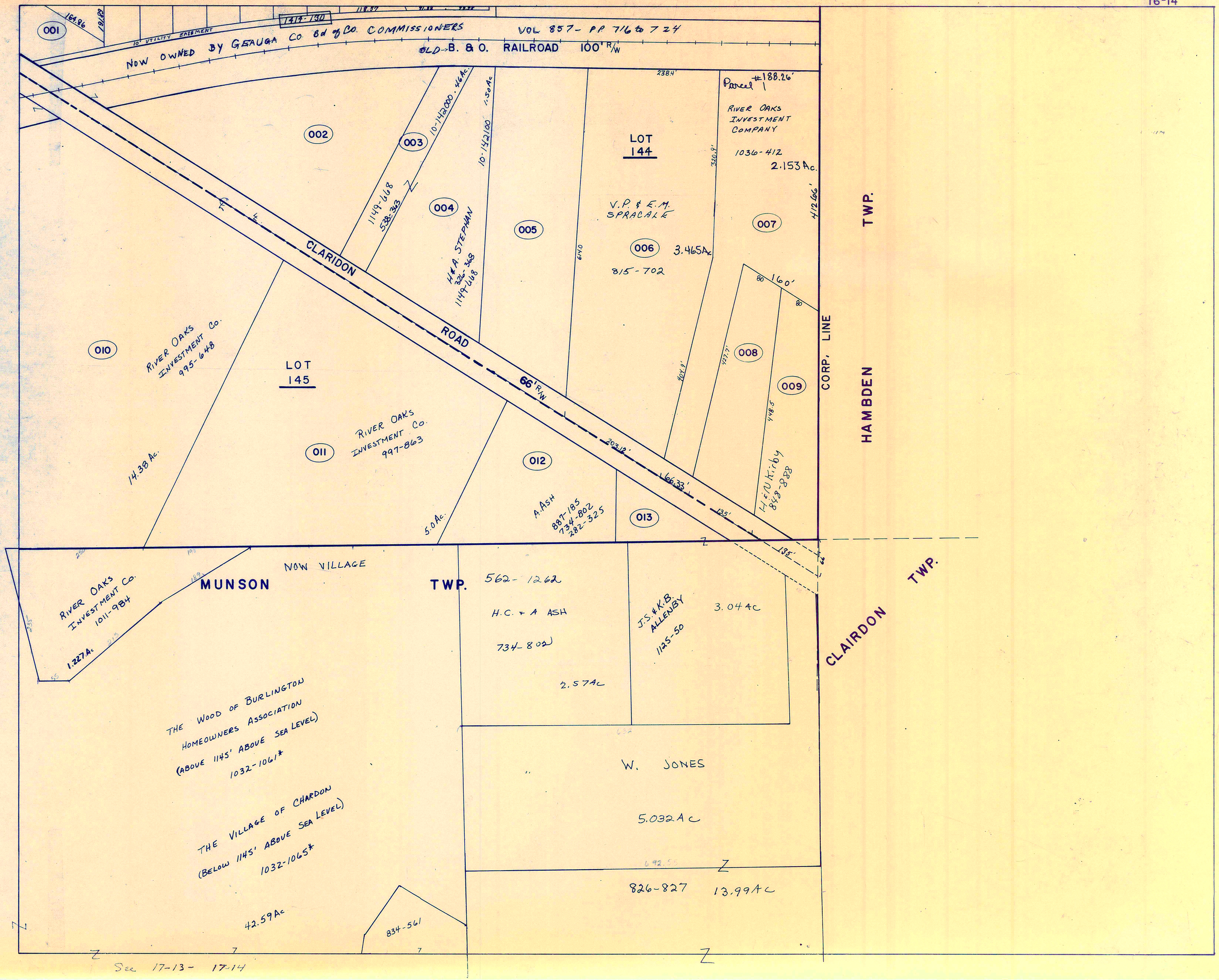

001
164.86
191.89
10' UTILITY EASEMENT
1414-130
118.57
NOW OWNED BY GEAUGA CO. Bd of Co. COMMISSIONERS
VOL 857- PP 716 to 724
OLD→B. & O. RAILROAD 100' R/W
238.4'
Parcel #1 188.26'
RIVER OAKS INVESTMENT COMPANY
1036-412
2.153 Ac.
002
003
10-142000. 46 Ac.
10-142100 1.50 Ac
LOT 144
320.9'
412.66'
1149-668
538-363
004
H & A. STEPHAN
326-368
1149-668
005
V.P. & E.M. SPRACALE
006
3.465 Ac
815-702
007
CLARIDON ROAD
66' R/W
160'
80
80
010
RIVER OAKS INVESTMENT Co.
995-648
LOT 145
008
009
CORP. LINE
HAMBDEN TWP.
404.9'
427.7'
448.5
RIVER OAKS INVESTMENT Co.
997-863
011
012
203.12'
66.33'
14.38 Ac.
5.0 Ac.
A. ASH
887-185
734-802
282-325
013
135'
135'
H & N Kirby
848-888
NOW VILLAGE
MUNSON TWP.
562-1262
H.C. + A ASH
734-802
2.57 Ac
J.S. & K.B. ALLENBY
1125-50
3.04 Ac
CLAIRDON TWP.
RIVER OAKS INVESTMENT Co.
1011-984
1.227 Ac
THE WOOD OF BURLINGTON HOMEOWNERS ASSOCIATION
(ABOVE 1145' ABOVE SEA LEVEL)
1032-1061*
W. JONES
5.032 Ac
THE VILLAGE OF CHARDON
(BELOW 1145' ABOVE SEA LEVEL)
1032-1065*
826-827
13.99 Ac
42.59 Ac
834-561
See 17-13- 17-14

PAGE - 17-12 - 17-13 - 17-14

WOODS OF BURLINGTON PHASE #1 HOMEOWNERS ASSOC. 1195-449
OUT LOTS ~~VOL 20-14~~ (RERECORDED) VOL 20-113

#1 =	1.18Ac	10-164964	PH #1
#2 =	.22Ac	10-164965	Phase #1
#3 =	.069Ac	10-164966	" #1
#4 =	.581Ac	10-164967	" #1
#5 =	.347Ac	10-164968	# 1

PHASE 2A - VOL ~~20~~ Pg 71 - RE-RECORDED VOL. 21-14

# (1) =	.043Ac	10-164991	HOMEOWNERS ASSOC
# (2) =	.081 Ac	10-164992	"
# (3) =	.13 Ac	10-164993	"
OPEN SPACE	3.12Ac	10-164994	1195-449

Phase 4 VOL 22-69

Common Area #1 -	1.07 Ac	10-165226	HOMEOWNERS ASSOC
" #2 -	2.06Ac	10-165227	HOMEOWNERS ASSOC.
" #3 -	.11Ac	10-165228	BURLINGTON GROUP
" #4 -	.104Ac	10-165229	HOMEOWNERS ASSOC

PHASE 5A - VOL 26-40 HOMEOWNERS ASSOC 1195-449

COMMON AREA -1 -	.702Ac	10-165417
-2A -	4.13Ac	10-165418
-3 -	.123Ac	10-165421
-4A -	.209Ac	10-165419
COMMON -6 -	.731Ac	10-165420

SEC. 1

SEC. 3

7

BEECHNUT SUB. VOL 22-60

MUNSON TWP

See Map

CORPORATION LINE

CHARDON VILLAGE

CHARDON LAKES GOLF COURSE Inc.

814-669

135.42Ac

ROMIC 1.07Ac

J.P., S.R. & S.A. ULERY 1123-1023 1.07Ac

962-1604 .81Ac

696-474 0.96Ac J. BOWYER

M+A CARRABINE 804-1020 1.126Ac

C. WARNER 833-1162 0.883Ac

10-060252 1.158Ac O.M. Overton 488-163

382-736 AG+B.M.G. DAUSCHER 1.05Ac

J+V MURPHY 348-916 .835Ac

637-262 1.234Ac K+V MATHENY

P+S PEN Z. 701-585 1.234Ac

A. POYAR 382-381 .871Ac

A. POYAR JR. .824Ac

802-32 380

V.P. & B.O. KUTY 1109-994 1.465Ac

825-632 382-643

10-115051

N. 1190-945 S.H. PEN 1.207 Ac. TRUSTEE 824-643

683-355 1007-921 S.J. SINCLAIR .91Ac

T. CHANDLER ET. AL 817-1276

J.A. & F.C. CHOROMANSKI 988-1184 1.209 Ac

CHARDON ENGINEERING

DeHAAN'S WITNESSES 991-145 1.258 Ac 1028-184

M. MELKERSON A. HARVATH 785-468 .785Ac

PHASE 3 - VOL 21-82

DRIVING RANGE CHARDON LAKES GOLF COURSE INC. 12.99 Ac

LIMITED OPEN SPACE PART OF PHASE 2A

PHASE 3 CLEVELAND STAIR CORP. MULTI-FAMILY 1083-1236 3.91Ac

10-164994 PHASE 2A 3.115 HOMEOWNERS ASSOC OPEN SPACE

42.59Ac

889-910

G.M.H.A. 4.505Ac 834-561

SOUTH STREET

HOLLOW CIRCLE

PINE

WOODS OF BURLINGTON 10-164964

WOODBRIDGE CROSSING

WOODBRIDGE LANE

LOST POND PARKWAY

10-164994

1.18Ac

.224Ac

.35Ac

.258Ac

2.06Ac

COMMON 2 10-165227

COMMON 1 10-165226

COMMON 4 4.134Ac 10-165418

VOL 22-69 PHASE 4

VOL 26-40 PHASE 5A

PH 4

PH 5A

PH 5B

CEDAR GLEN

SUGARBUSH GLEN

TANNERS TRAIL

MAPLE MILL BEND

MIDDLE POST POINTE

PHASE 1

PHASE 2

PHASE 3

PHASE 4

PHASE 5A

PHASE 5B

W. JONES 5.032Ac

826-827

13.99Ac

CORP. LINE 12/5/68

COMMON AREA 10-165419

PHASE 5B-2Ac 10-165493

PHASE 5A-.53Ac 10-165492

MAP AREA OFF

THE WOOD OF BURLINGTON HOMEOWNERS ASSOCIATION (ABOVE 1145' ABOVE SEA LEVEL) 1032-1061*

THE VILLAGE OF CHARDON (BELOW 1145' ABOVE SEA LEVEL) 1032-1065*

PHASE 5B 27-105

WEST POINTE COURT

DEEPWOOD COURT

COMMON 3 .488Ac 10-165490

BURLINGTON DEV CO. 810-1135

S. OVAL EAST

OVAL DRIVE

SEE DETAIL 16-13 D-1-D-2-D-3-D4

PK 1 PK 2 PK 3 PK 4 PK 5 PK 6

9PK 8PK 11PK

SOE

4.61 Ac

ACCOOP 590-806 .72Ac

590-806 .18Ac

591-830 590-802 C.E.E.S.A. TOMSIC 1110-507 1.05Ac

WOODIEBROOK ROAD 1444.58

BASS LAKE PROPERTIES LTD. 1073-443 22.19Ac

10-009107

CORP. LINE

L. PETRONZIO 888-788 10-164997

545'

1193.18'

940'

CHARDON VILLAGE MUNSON TWP.

21-010500

PETERSEN DEV. LTD. 1107-192 1033-1073 7.16Ac

SOUTH PLACE INC. 820-11 2.112Ac

1043-484

1033-1056

BURLINGTON DEV. 724-399

L. PETRONZIO 854-14

BASS LAKE Rd.

WOODIE BROOK

9.3Ac.

G.A. SHIFFLER 970-495

1067-462

1067-464

970-493

970-491

2.025Ac.

SUNSET POINTE LTD. 1058-372

435.08

1020-1320

1020-1315

L.M. AARON, TRUSTEE 970-497 2.024Ac

406.73

M.W. + S.A. BAKER 962-619 374.82

231.51

12'

6Ac.

1500.9'

1623.71

INDUSTRAIL DEVELOPMENT DIVERSIFIED 1057-509

53.04 Ac.

1

1062-583

35.00 Ac.

741-367

BRETON INVESTMENT, LTD

2

CORP LINE OR. # 585

CORP LINE

91.844Ac

GEAUGA CO. PARK DISTRICT 727-1216

SCALE 1" = 300'

JANUARY 1, 1992

RELATIVE REPRESENTATION

INAdequate description *

PAGE: 17-12 - 17-13 - 17-14

1712

OUT LOTS & COMMON AREA

1712 - 1713 - 1714
PAGE - 1 A-B-C

PARCEL NO.	TRANSFERRED TO.	AC	PHASE	VOL/PG.	VOL-PG	OUTLOT
	WOODS of BURLINGTON					
10-164964	" HOMEOWNERS ASSOC.	1.18	1	20-14 20-113	1195-449	# 1
10-164967	" "	.58	1	20-14 20-113	1195-449	# 4
10-164966	" "	.069	1	20-14 20-113	1195-449	# 3
10-164965	" "	.221	1	20-14 20-113	1195-449	# 2
10-164968	" "	.347	1	20-14 20-113	"	# 5
10-164994	" "	3.115	2A	20-71 21-14	"	OPEN SPACE
10-164991	" "	.043	2A	20-71;21-14	"	COMMON LANDS #1
10-164993	" "	.130	2A	20-71 21-14	"	" " #3
10-164992	" "	.081	2A	20-71 21-14	"	" " #2
10-165227	" "	2.058	4	22-69	"	COMMON AREA #2
10-165226	" "	1.071	4	22-69	"	COMMON AREA #1
10-165229	" "	.104	4	22-69	"	COMMON AREA #4
10-165418	" "	4.13	5A	26-40	1195-449	COMMON AREA 2A
10-165419	" "	.209	5A	26-40	1195-449	" " 4A
10-165421	" "	.123	5A	26-40	1195-449	COMMON AREA 3
10-165417	" "	.702	5A	26-40	1195-449	COMMON AREA 1
10-165420	" "	.731	5A	26-40	1195-449	COMMON AREA 6
10-165228	BURLINGTON GROUP	.112	4	22-69		COMMON AREA #3

WOODS OF BURLINGTON PHASE 5B CONT'		VOL	27-105	
			LOST POND	PK
10-165469-198	.24Ac	5B	"	27-105
10-165470-199	.35Ac	5B	"	27-105
10-165471-200	.42	5B	"	"
10-165472-201	.29	5B	"	"
10-165473-202	.23	5B	"	"
10-165474-203	.20	5B	"	"
10-165475-204	.23	5B	LOST POND PK	"
10-165476-205	.17	5B	W POINTE CT	"
10-165477-206	.20	5B	"	"
10-165478-207	.23	5B	"	"
10-165479-208	.18	5B	"	"
10-165480-209	.21	5B	"	"
10-165481-210	.23	5B	"	"
10-165482-211	.22	5B	"	"
10-165483-212	.17	5B	W POINTE CT	"
10-165484-213	.22	5B	LOST POND PK	"
10-165485-249	.24	5B	"	"
10-165486-245	.25	5B	"	"
10-165487-246	.25	5B	"	"
10-165488-247	.25	5B	"	"
10-165489-248	.20	5B	LOST POND PK	27-105

WOODS OF BURLINGTON — PHASE I = VOL 20 - P14 RERECORDED = VOL 20 - P113 — ~~PHASE II = VOL 20-P71~~ — PHASE II A = RERECORDED 21-14 — PHASE III VOL 21-P82

ALL LOTS IN BURLINGTON GROUP INC., VOL 834-561, UNLESS LISTED

1712-17134714 = 1" = 300'

PAGE 1 A

SUB LOT NO.	TRANSFERRED TO	Ac.	PHASE	ADD.#	ROAD	VOL-PG	TRANSFERRED TO	PHASE	ADD.#	ROAD	VOL-PG	TRANSFERRED TO	PHASE	ADD.#	ROAD	VOL-P	TRANSFERRED TO	PHASE	ADD.#	ROAD	VOL-PG
1	M.A. PICONE	.30	1		PINE HOLLOW CIR	908-472	WILLIAMSBURG HOMES CORP.	1			957-862	O. MILLER	1	102	PINE HOLLOW CIRCLE	1010-35	R.L. & J.A. SMITH	1	102	PINE HOLLOW CIRCLE	1057-205
2	WILLIAMSBURG HOMES, INC.	.25	1	104	PINE HOLLOW CIR.	939-1	J.T. SR & A.P. HANNA	1			988-745										
3	D.R. & L.A. EDLER	.29	1	106	"	943-629	R.K. + M.R. Bryan	1			1161-428										
4	WILLIAMSBURG HOMES CORP	.26	1	108	"	962-937	M.P. & K.M. COBEN	1	108	PINE HOLLOW CIRCLE	978-585	M.P. COBEN	1	108	PINE HOLLOW CIRCLE	986-535					
5	WM. C. KAY BUILDERS, INC.	.21	1	110	"	983-377	J.W. & W. YOUMANS	1	110	"	996-385										
6	WM. C. KAY BUILDERS, INC	.20	1	112	"	1012-354	D.P. & K.L. FAIRBANKS		112	"	1121-216										
7	WILLIAMSBURG HOMES CORP.	.19	1	114	"	985-337	W.F. & A.C. STORY	1	114	"	999-835	Federal Nat'l mortgage assoc.	1	114	PINE HOLLOW	1115-742	M.F. & W.L. MARANA	1	114	PINE HOLLOW	1131-1088
8	BURLINGTON BLDRS., INC.	.23	1	116	"	975-897	R.I. & S.M. DAUGHTERY	1	116	"	1014-117										
9	RL DESIGN BLDRS., INC	.28	1	118	"	988-342	C.I. & S.J. BURGESS	1	118	"	1001-660	T. + C. Smith	1			1157-453					
10	WILLIAMSBURG HOMES CORP	.24	1	120	"	983-407	D.G. & G.M. MINICHELLO	1	120	"	998-50										
11	WM. C. KAY BLDRS	.25	1	122	"	994-511	J BUDLATIN & K.L SMITH	1	122	"	1010-32										
12	R & L M. SINCHAK	.28	1	134	"	931-1277															
13	E.R. & J.E. FLYNN	.26	1	136	"	926-1299															
14	P.J. & A.M. MELIA	.24	1	138	"	933-268	C.J. + S.M. Hoover														
15	K.P. KAMPMAN	.21	1	140	"	877-404															
16	R.L. DESIGN BLDRS.	.23	1	142	"	910-418	P.F. & A.M. RUSS	1	142	PINE HOLLOW CIRCLE	957-1179	CUYAHOGA SAVINGS ASSOC.	1	142	"	1055-1124	~~M.A. & D.S. LEVIN~~ R.W. Moulder + R.S. Glick	10-164908		1184-126 1063-433	8-28-98 8-7-96
17	T.D. STONE & MM HAZINSKI-STONE	.24	1	144	"	910-1087	R.L. GARRETT	1	144	"	1066-282										
18	L.W. & P.J. KRAL	.22	1	146	"	917-324															
19	J.R. & J.J. HOGAN	.18	1	148	"	907-702	M.E. ROMAN	1	148	"	1007-634	J.A & D.A. SISTO	1	148		1049-363					
20	D.V. & S.E. PARSH	.18	1	150	"	882-1286															
21	D.R. & D.S. SMIDDY	.29	1	127	"	886-344	H.A + L.D FEDELE	1	127	"	1027-12										
22	R.L. & M.A. BARTH	.25	1	125	"	920-297	R.L & M.A. BARTH TRUSTEE	1	125	"	1030-89										
23	R.G. & S. CICCOTTI, JR.	.19	1	123	"	915-894															
24	WM. C. KAY BLDRS	.22	1	121	"	941-329	D.L & S.L. MUNOZ	1	121	"	983-92										
25	WILLIAMSBURG HOMES CORP	.20	1	119	"	958-151	T.J. JONTZ	1	119	"	968-1228										
26	B.J. & R.M. ROWE	.21	1	117	"	910-558															
27	J.R. & C.M. GWINNUP	.20	1	115	"	908-1065															
28	WILLIAMSBURG HOMES CORP	.16	1	113	"	958-162	M.D. + D.M. MADDOX	1	113	"	973-883	G.P. Collins + G.X. DeAguiar	1	113	Pine Hollow Circle	1111-1245	C.A. Brill 10-164920	9-29-98			1190-529
29	J.W. & L.A ADAMOWICZ	.18	1	111	"	915-1124	B.W. SMITH	1	111	"	994-143										
30	J.D. & K.J. BLAUCH	.20	1	109	"	910-433															
31	D.J. & M.R. CHURCHILL	.22	1	107	"	913-353	J.J. & A.L. SKROBOLA				1085-1093										
32	J.A + D.A. ROSENBLAD	.24	1	105	"	935-505															
33	WILLIAMSBURG HOMES CORP	.24	1	103	PINE HOLLOW CIRCLE	988-903	A & D.M. SCHYLJUK	1	103	"	1000-191	T.M. + R.B. LYNCH	1	103	PINE HOLLOW CIRCLE	1019-1290	M.E. WOOLAMS & S.A. CROMER		103	PINE HOLLOW CIR.	1122-528
34	W.H. & A. DIETZ	.41	1	101	"	912-139															
35	R.R. & C.S. WANTZ	.27	1	101	WOODBRIDGE CROSSING	901-449	C.S. WANTZ		101	WOODBRIDGE CROSSING INC	952-668	L.G. HUGHES		101		952-670	P.D. RODIO 10-071561	1	101	WOOD BRIDGE CROSSING	1174-29
36	W.J. & D.A. MARTIN	.16	1	103	"	902-94	J.D. & B. Bethann	1	103	WOODRIDGE	1086-1199	J.M. + N.J. Beauchamp 10-164928			9-30-98	1190-932					
37	H & D. PUTZBACH	.27	1	101		884-824															
38	A.M. & B.A. ODAR	.21	1	103	WOODBRIDGE LANE	915-493															
39	WILLIAMSBURG HOME CORP	.28	1		"	985-385	M.P. & K.H. WILLIAMS	1	206	"	998-659										
40	WILLIAMSBURG HOMES CORP	.17	1		"	955-1034	B. & D. GERBITZ		208	"	966-720										
41 (UNCATED 2-95)	WILLIAMSBURG HOMES CORP.	.19	1		"	985-326	SPLIT- WILLIAMSBURG HOMES CORP PART OF S/L 41 →				1007-933	D.J. WODECKI & L.J. KOSKO		210	WOODBRIDGE LANE	1007-790	R. Petrovich				1148-159
42	BURLINGTON BLDRS, INC.	.32	1		"	902-594	W.J. & L.S. MARTIN, JR.		212	WOODBRIDGE LANE	951-281	PART OF S/L 41 W.J., JR. & L.S. MARTIN		212	WOOD BRIDGE LANE	1007-931	D & S. STEINBRICK MEDKA		212	"	1052-392
43	G.S. & D.S. BYERS	.27	1	113	"	933-928	G.S. & D.S. BYERS		113	"	933-928										
44	ENZOCO CORPORATION	.26	1		"	1035-430	J.N. SPRATTA		231		1092-612										
45	ENZOCO CORPORATION	.30	1		"	1035-426	L.M. PERFETTO				1056-1104										
46	WILLIAMSBURG HOMES	.27	1		"	983-362	J.M. ENGLISH	1	227	"	997-870	J.M. & H. ENGLISH	1	227	WOODBRIDGE LANE	1092-885					
47	WILLIAMSBURG HOMES	.29	1		"	972-1178	G.M. COLLINS	1	225	"	985-527										
48	WM C KAY BLDRS	.24	1		"	974-28	DAVCA STEWART				989-444										
49	B.T. & A.M. McCAFFREY	.20	1	221	"	933-308	LM. & M.L. Wharton	1	221	"	1065-739	M.L. WHARTON		221	WOODBRIDGE LANE	1133-915					
50	M.E. BORGMAN	.22	1		"	934-841															
51	J.A. Perfetto	.22	1		"	1065-407															
52	D.A. & J.M. ROBERTSON & H. HAZLETT	.26	1		"	935-694															
53	WILLIAMSBURG HOMES	.21	1		"	972-1167	D. & N.K. JADRYCH	1	213	"	986-160										
54	WM C KAY BUILDERS INC	.21	1		"	988-174	S.H. & M.B. RUS	1	211	"	1001-313										
55	WILLIAMSBURG HOMES	.21	1			992-1008	J. & L. M.A LISH		209	"	982-559										
56	WILLIAMSBURG HOMES	.21	1			953-509	R.L. & S.A. LaCLAIRE	1	207	"	967-1101	P.S. & L.C. BROWNE		207	WOODBRIDGE LANE	1086-936					
57	WILLIAMSBURG HOMES	.18	1			981-400	S.F. CRUMP	1	205	"	992-215										
58	S.B. PAYNE	.21	1	104	WOODBRIDGE LANE	890-260	R.B + M.N. LOCHER 10-071563				1136-1313										
59	J.A. & E.R. LAWRENCE	.22	1	102	"	923-1163	G.A. + S.D. TomKo 10-164951	11-16-99			1199-830										
60	M.J. CEFARATTI	.22	1	122	WOODBRIDGE CROSSING	911-897															
61	R.L. DESIGN BUILDERS	.15	1		"	933-1664	J.T. & M.L. ERSKINE	1	120	WOODBRIDGE CROSSING	977-433	M.L. ERSKINE	1	120	WOODBRIDGE CROSSING	1111-553	C.A. CARMIGIANO	1	120	WOODBRIDGE CROSSING	1141-231
62	R.L. DESIGN BUILDERS	.16	1		"	933-663	P.J. & H.M. HINES	1	118	"	984-1220										
63	R.L. DESIGN BUILDERS	.27	1		"	933-662	J.J. & L.A. CHANDLEY	1	116	"	996-10	S.L. & H.T. SPARKS		116	WOODBRIDGE LANE	1107-1229					
64	WILLIAMSBURG HOMES	.33	1		"	955-1045	T.M. & D. CIFERNO	.33	114	"	968-14										
65	RL MOORE HOMES, INC.	.23	1		"	1015-663	M.A. & J.E. Purchase				1077-1004										
66	R.L. MOORE HOMES, INC	.18	1		"	1049-1162	J & R. Fox	1	110	"	1066-235										
67	WILLIAMSBURG HOMES CORP.	.17	1		"	958-140	M.J. BASCH	.17	108		971-542	W.M. VENNETTI	1		WOODBRIDGE CROSSING	1011-346	W.M. & B.A. VENNETTI		108	WOODBRIDGE CROSSING	1189-1279
68	WILLIAMSBURG HOMES	.27	1		"	948-257	J.H. & T.M. WISE	1	106	WOODBRIDGE CROSSING	957-1031	J & T. Wise Living Trust	1	106	WOODBRIDGE CROSSING	1065-412					
69	WILLIAMSBURG HOMES	.23	1		"	917-468	J.H. NOOKS, III	1	104	"	969-1218										
70	WM. C. KAY BLDRS.	.24	1		WOODBRIDGE CROSSING PINE HOLLOW CIRCLE	863-925	J.J. OH	1	102	"	1000-1150										
VACATED 71 PT.	R.L. DESIGN BLDRS.	.194	2		"	935-1083	D.L. & M.T. BLEVINS	2	160	PINE HOLLOW CIRCLE	985-1090										
			2																		
VACATED 72 PT.	R.L. DESIGN BLDRS.	.164A.208	2		"	939-209	K.E. & V.M. WAGNER	2	158	PINE HOLLOW CIRCLE	964-106										
			2		"																
73	J & C.W. FINNEGAN	.216	2	156	"	954-651	S.L. MOLNAR		156	"	1034-579										
74	R.L. DESIGN BLDRS.	.181	2	154	"	923-143	M.L. & L.L. CONNOLLY		154	PINE HOLLOW CIRCLE	956-45	A.R. & C. MONACO		154	PINE HOLLOW CIRCLE	1086-464					
75	A.J. + L.A. KOTLARSIC	.184	2	151	"	931-80															
See O.L.'s ON MAP - 17/2-17/3-17/4			2		"																
76	WM C KAY BLDRS INC	.288	3		MIDDLE POST POINT	987-946	P.S & M.L. PERCASSI	3	100	MIDDLE POST POINTE	1003-139	A.D. & T.A. EGGLESTON	3	100	Middle Post Pointe	1065-104					
77	WM C KAY BLDRS	.232	3		"	974-220	P. CUESTA & J.E. MUNRO	3	102	MIDDLE POST POINTE	995-961										
78	WILLIAMSBURG HOMES	.218	3		"	964-1170	L. SIMONE PETERS	3	104	MIDDLE POST POINTE	981-131										
79	ENZOCO CORP.	.263	3		"	1065-186	D.E. & C.A. ROSS		106	"	1129-1236										
80	WILLIAMSBURG HOMES CORP.	.247	3		"	981-1202	J.M. FELTY & D.A CEFARATTI-FELTY	3	108	"	992-1015	J. & M. OBRATIL		108	"	1108-15	R.N. + D.L. KASER 10-165131	3	108	Middle Post Pointe	1171-623

SUB LOT NO.	TRANSFERRED TO	Ac	PHASE	ADD #	ROAD	VOL-PG.	TRANSFERRED TO	Ac.	ADD #	ROAD	VOL/PG	TRANSFERRED TO	AC	ADD. #	ROAD	VOL/PG	TRANSFERRED TO	AC	ADD #	ROAD	VOL/PG
81	BURLINGTON BLDRS, INC	.304	3		MIDDLE POST POINTE	961-162	T.R & K.R. SARI	.304			1011-242										
82	WM. C. KAY BLDRS.	.245	3		"	967-1347	L.S. NEMECKAY			MIDDLE POST POINTS	990-753										
83	WILLIAMSBURG HOMES, CORP	.224	3		"	968-431	J & F TRISTAS	.224	114	MIDDLE POST POINTS	988-872										
84	WILLIAMSBURG HOMES, CORP	.224	3		"	983-391	F.S. & L.E. SPADAFORE		116	"	997-95										
85	WILLIAMSBURG HOMES CORP	.299	3		"	981-1181	F.T. & M.T. BRENTAR	.299	118	"	995-380										
86	WC. KAY BLDRS	.596	3		"	960-631	J.M. & M.A. HORWATT	.596	120	MIDDLE POST POINTE	962-25										
87	BURLINGTON BLDRS INC	.338	3		"	964-1058	R.J. & K.R. MCNEELEY	.338	117	"	992-314	R.J. & K.R. MCNEELEY	.338	117	Middle Post Pointe	1035-1266					
88	WILLIAMSBURG HOMES CORP.	.246	3		"	981-928	M.A. ORTIZ	.246	115	"	995-195										
89	W.C. KAY BLDRS INC.	.312	3		"	972-1189	L.E. & P.R. MCKINLEY	.312	113	"	992-521	55 MCKINLEY			"	1045-516					
90	WILLIAMSBURG HOMES, CORP	.289	3	111	"	964-1192	N.C. SMOGGIE + L.A. RIBOVICH		111	"	874-839	S.F. + R.S. Bannister 10-165141			"	1193-224					
91	WILLIAMSBURG HOMES, CORP.	.267	3		"	964-1181	P.P. & L.F. PIRNAT	.267	109	"	977-712										
92	WM.C. KAY BLDRS.	.289	3		"	962-618	T.W. KIDD & L.B. MOORE KIDD	.289	107		980-1090										
93	WM C. KAY BLDRS.	.276	3		"	962-617	S.L. BRADLEY & K.A. JACKSON	.276	105	"	978-334	S. L. BRADLEY	.276	105	MIDDLE POST POINTE	1087-1119					
94	WM. C. KAY BLDRS.	.260	3		"	971-622	B.J. & D.D. SOBOLE	.260	103	"	987-373										
95	R.L. DESIGN BLDRS	.226	3		"	985-355	R.M., JR. & J.C. KOVACS	.226	101	"	995-360	J.C. KOVACS LIVING TRUST		101	"	1042-11					
"3 OUT LOT EXISTING	See Phase 2A Vol 21-14	.13																			
96	VOL 22-69	.332	4	102	SAW MILL BD	834-561	ENZOCO CORPORATION	.332	102	SAW MILL BEND	1096-320	D.K. & D.D. EADES	.332	102	SAW MILL BEND	1117-1212	M.J. + S.L. Kane		4-2399	Middle Post Pointe	1230-1087
97	BURLINGTON GROUP INC	.317	4	104	"		ENZOCO CORPORATION	.317	104	SAW MILL BEND	1046-1021	H.J., III & D.M. GREGORICH	.317	104	SAW MILL BEND	1046-1023					
98	WM. C. KAY BLDRS	.342	4	106	"	1007-650	G.F. & ME NEAL	.342	106	SAW MILL BEND	1014-297										
99	WM. C. KAY BLDRS	.350	4	108	"	1016-289	J & K.E. WISSNER	.350	108	"	1028-1020	G.W. VAN WINKLE		108	"	1102-1169					
100	WM. C. KAY BLDRS	.406	4	110	"	1007-708	H.J + R.S. HERRICK	.406		"	1018-465										
101	R.L. Moore Homes, Inc.	.344	4	112	"	1062-1225	M.V. Cobb				1085-443										
102	WM. C. KAY BLDRS	.226	4	114	"	1132-871	R.T. & C.A. GRYBOS		114	"	1136-815	B.M. + S.B. Shanklelon	.226	114	Sawmill Bend	1203-1207					
103	WM. C. KAY BLDRS	.226	4	115	"	1133-284	D.F. & M.A. RONAY		115	SAW MILL BEND	1135-211										
104	R.L. MOORE HOMES, INC	.380	4	113	"	1045-470	D.A. + H.A. PASTWA	.380	113	SAW MILL BEND	1059-593	D.A. PASTWA	.38	113	SAW MILL BEND	1138-1151					
105	ENZOCO CORP.	.281	4	111	"	1121-331	M.J. & K.G. BECHKOWIAK		111	"	1121-333										
106	ENZOCO CORP.	.287	4	109	"	1098-174	G.T. JR. & A.M. WRIGHT	.287	109	SAW MILL BEND	1098-176										
107	WM. C KAY BLDRS	.347	4	107	"	1012-313	C.R + M.M. KEVERN	.347	4	"	1087-119										
108	ENZOCO CORP	.321	4	105	"	1026-655	J.H. BONK		105	"	1039-1021										
109	R.L. MOORE HOMES, INC	.333	4	103	SAW MILL-BEND	1009-106	L.M. GODDARD	.333	103	"	1050-362										
110	WM. C. KAY BLDRS, INC.	.330	4	101	"	1037-742															
PHASE 5A VOL 2640 10-165359 — 111	WOODS OF BURLINGTON	.242	5A		TINKERS TR	26-40	R.L. Design Builders			TINKERS TRAIL	1226-1013										
10-165360 — 112		.25	5-A		"	26-40	R.L. Design Builders			"	1157-692	W.E. + M.M. Salmon				5-747					
10-165361 — 113		.238	5-A		"	26-40	" " "			"	" "										
10-165362 — 114		.237	5-A		"	26-40	R.L. Design Builders			"	1226-1013										
10-165363 — 115		.245	5-A		"	26-40	WM. C. KAY BUILDERS			"	1157-968										
10-165364 — 116		.257	5-A		TINKERS TR	26-40	Enzoco Corp.			"	1226-1007										
10-165365 — 117		.228	5-A		"	26-40	R.L. Design Builders			"	1226-1013										
10-165366 — 118		.227	5-A		"	26-40	" " "			"	" "										
10-165367 — 119		.260	5-A		"	26-40	WC Kay Builders			"	1226-1115										
10-165368 — 120		.410	5-A		"	26-40	WM. C. KAY BUILDERS			"	1157-968										
10-165369 — 121		.363	5-A		"	26-40	Enzoco Corp			TINKERS TRAIL	1148-1221	D.J. + L. Bender				1197-512					
10-165370 — 122		.275	5-A		"	26-40	WM. C. KAY BUILDERS			"	1157-968	S.M. Jaskulski				1198-519					
10-165-371 — 123		.259	5-A		"	26-40	R.L. Design Builders			"	1159-692										
10-165 372 — 124		.268	5-A		"	26-40	" " "			"	" "										
10-165373 — 125		.245	5-A		"	26-40	Enzoco Corp.			"	1150-253	S + M. LIECHTY		130	TINKERS TRAIL	1184-59					
10-165374 — 126		.258	5-A		TINKERS TR	26-40	Enzoco Corp.			"	1148-1221										
10-165375 — 127		.340	5-A		"	26-40	Enzoco Corp.			"	1148-1221	J.P. + N.M. Evans			Tinkers Trail	1193-29					
10-165376 — 128		.235	5-A		"	26-40	Enzoco Corp			"	1148-1221	R.J. + R.M. Shuppe		5-6-99	"	1223-918					
10-165377 — 129		.280	5-A		"	26-40	Enzoco Corp. 6-10-98			"	1164-1064	J.M. Bischoff			Tinkers Trail	1205-850					
10-165378 — 130		.368	5-A		"	26-40	Enzoco Corp.			"	1148-1221	D.L. + D.L. Breucker		2-2699	Tinkers Trail	1220-244					
10-165379 — 131		.211	5-A		"	26-40	WM. C. KAY BUILDERS			TINKERS TRAIL	1157-968										
10-165380 — 132		.293	5-A		"	26-40	Enzoco Corp.			"	1148-1221										
10-165381 — 133		.307	5-A		"	26-40	R.L. Design Builders			"	1157-692										
10-165382 — 134		.325	5-A		"	26-40	WM. C. KAY BUILDERS			"	1157-968	R.A. + N.J. Sadler				1184-153					
10-165383 — 135		.255	5-A		"	26-40	Wm. C. Kay Builders			"	1226-1115										
10-165384 — 136		.261	5-A		"	26-40	" " "			"	" "										
10-165385 — 137		.265	5-A		"	26-40	R.L. Design Builders			"	1226-1013										
10-165386 — 138		.229	5-A		"	26-40	" " "			"	" "										
10-165387 — 139		.22	5-A		"	26-40	Wm. C. Kay Builders			"	1226-1115										
10-165388 — 140		.205	5-A		"	26-40	R.L. Design Builders			"	1226-1013										
10-165389 — 141		.228	5-A		"	26-40	" "			"	" "										
10-165390 — 142		.248	5-A		"	26-40	Enzoco Corp.			"	1226-1007										
10-165391 — 143		.273	5-A		TINKERS TRAIL	26-40	Enzoco Corp.			TINKERS TRAIL	1148-1221										
10-165392 — 144		.284	5-A		SUGARBUSH GLEN	26-40	Enzoco Corp.			SUGARBUSH GLEN	1148-1221										
10-165393 — 145		.180	5-A		SUGARBUSH GLEN	26-40	" "			"	1226-1007										
10-165394 — 146		.179	5-A		"	26-40	R.L. Design Builders			"	1226-1013										
10-165395 — 147		.167	5-A		"	26-40	Enzoco Corp.			"	1226-1007										
10-165896 — 148		.158	5-A		"	26-40	Wm. C. Kay Builders			"	1226-1115										
10-165397 — 149		.171	5-A		"	26-40	WM. C. KAY BUILDERS			"	1157-968										
10-165398 — 150		.169	5-A		"	26-40	R.L. Design Builders			"	1159-692	J.A. + J.A. Lee			Sugar Bush Glen	1231-955					
10-165399 — 151		.216	5-A		"	26-40	" " "			"	" "										
10-165400 — 152		.312	5-A		"	26-40	WM. C. KAY BUILDERS			"	1157-968	M.C. + S.A. Sferrazza	2-2699		Sugar Bush	1209-75					
10-165401 — 153		.261	5-A		"	26-40	ENZOCO CORPORATION	.26		"	1-5-99 1209-510	J.A. + P.J. Fabry		3-2-99	"	1220-838					
10-165402 — 154		.206	5-A		"	26-40	Wm. C. Kay Builders			"	1226-1115										
10-165 403 — 155		.288	5-A		"	26-40	WM. C. KAY BUILDERS			SUGARBUSH GLEN	1157-968	R.A. + J.S. SHRIVER		124	Sugar Bush Glen	1181-499					
10-165 404 — 156		.338	5-A		"	26-40	Enzoco Corp.			"	1148-1221	J.M. + M.M. Mikonsky	3-19-99	125	" "	1224-67					
10-165405 — 157		.194	5-A		"	26-40	Enzoco Corp.			"	1148-1221										
10-165406 — 158		.220	5-A		"	26-40	" "			"	1226-1007										
10-165407 — 159		.245	5-A		"	26-40	" "			"	" "										
10-165 408 — 160		.242	5-A		"	26-40	" "			"	" "										
10-165409 — 161		.255	5-A		"	26-40	ENZOCO CORPORATION	.26		"	1-5-99 1209-512	R.S. + J.L. Master	4-9-99			1228-482					
10-165410 — 162		.260	5-A		SUGARBUSH GLEN	26-40	Wm. C. Kay Builders			"	1226-1115										

CONTINUED ON PAGE — 3C

WOODS OF BURLINGTON PHASE 5-A VOL 26-40

10-165411 — 163		.282	5-A		SUGARBUSH GLEN	2640				"											

1"=300' 1712-1713-1714

PAGE 3C

SUB LOT = NO.	TRANSFERRED TO	PHASE	AC.	ADD. #	ROAD	VOL/Page	TRANSFERRED TO	AC.	FT. FRT	VOL. PAGE	DATE	TRANSFERRED TO	AC.	FT. FRT.	VOL. PAGE	DATE	TRANSFERRED TO	AC.	FT. FRT.	VOL PAGE	DATE
VOL 22-69	PLAT WOODS of BURLINGTON "4	4	17.353		CEDAR GL.	22-69															
214	BURLINGTON GROUP Inc.	4	.238	102	"		RL DESIGN BUILDERS INC			1045-820	3/28/96	J.E. & E.A. WINKLER			1063-591	8-8-96	C.S. & H.J. BOROS 10-165195			1165-731	6-12-98
215	D.D. & A.G. DOUGLASS	4	.207	104	"	1011-216															
216	ENZOCO CORP.	4	.207	106	"	1130-1121	J.A. DIULUS			1130-1123	11-20-97	L.A. DIULUS			1130-1134						
217	ENZOCO CORP.	4	.219	108	"	1128-1142	K.J. BECKER & E.M. ZARZOUR			1128-1144	11-6-97										
218	Wm C. Kay Builders	4	.221	110	"	1037-742	T.E. + K.E. White			1149-655	3-30-98										
219	R.L. DESIGN BUILDERS INC	4	.228	112	"	1045-853	C.D. & L.K. Frate	.228		1059-581	7-15-96										
220	W. C. KAY BUILDERS	4	.210	114	"	1099-1161	C.L. & S.A. SEABECK			1101-399	4-23-97										
221	R.L. DESIGN BLDRS.	4	.187	116	"	1099-1136	R.F. MACK, Trustee			1117-476	8-15-97										
222	R.L. DESIGN BLDRS, INC.	4	.210	118	"	1100-969	T.M. & R.B. LYNCH			1117-689	8-18-97										
223	R.L DESIGN BLDRS, INC.	4	.220	120	"	1105-1088	D.T. Dornon + D.A. Blazko			1149-1117	3-19-98										
224	R.L. DESIGN BLDRS, INC.	4	.172	122	"	1130-844	R.P. + K.E. Snyder 10-165206			1189-900	9-24-98										
225	WM.C. KAY BLDRS, INC.	4	.237	124	"	1096-691	N.A. & D.M. PISZKO			1096-693	3-24-97										
226	Burlington Group	4	.211	126	"	834-561	R. L. Design Bldrs. 10-165208			1188-169	9-16-98	R.H. + H.B. Bush 10-165208	.211	126	1210-642	1-8-99					
227	WM. C. KAY BLDRS	4	.209	128	"	1007-648															
228		4	.169	130	"																
229	A.J. DAVIDSON, JR.	4	.212	129	"	1056-1191															
230	Wm. C. KAY BLDRS	4	.195	127	"	1007-646	M.J & L.M. CIPOLLA	.195		1014-1039	5-10-95										
231	R.L. DESIGN, Inc	4	.185	125	"	1009-923	W.C. + R.A. KOSTAL	.185	125	1022-924	7-28-95										
232	WM. & D. FANNIN	4	.167	123	"	1007-389	WM. & D. FANNIN, TRUSTEE		123	1107-857	6-5-97										
233	R.L. MOORE HOMES, INC.	4	.183	121	"	1053-315	J.D & S.L CROOK	.183	121	1066-982	8-28-96										
234	R L DESIGN BUILDERS INC	4	.195	119	"	1045-842	MJ & JJ. Ream			1062-546	8-1-96										
235	R.L. MOORE HOMES, INC.	4	.169	117	"	1046-1029	MP & NB. McArthur			1062-790	8-2-96										
236	Wm. C. KAY BLDRS INC.	4	.165	115	"	1048-747	P.W. & Im. Bremer			1064-709	8-16-96										
237	R.L. MOORE HOMES, INC.	4	.171	113	"	1041-913	S.I. NATHANSON		113	1056-423	6-24-96										
238	R.L DESIGN BUILDERS, INC.	4	.183	111	"	1045-864	R.P. & D.L. Hamlon			1085-670	12-20-96										
239	R.L.DESIGN BLDRS	4	.174	109	"	1080-465	D.M. + P.R. BARGHOLT 10-165221			1167-1171	6-24-98										
240	R.L. DESIGN BLDRS Inc	4	.177	107	"	1045-923	E.L. WOODS			1085-1295	12-24-96										
241	Wm.C. KAY BLDRS	4	.196	105	"	1048-1007	B.A. & R.M. O'BRIEN			1086-1079	12-31-96	B.A. + R.M. O'Brien 10-165223			1195-10	10-21-98					
242	R L DESIGN BUILDERS, INC	4	.291	103	CEDAR-GLEN	1045-831	D.J. & L.M. PAYNE	.291	103	1067-251	8-29-96										
243	R.L. DESIGN BUILDERS, Inc	4	.331	101	"	1009-85	F.J. COSTELLO & D.E. WILSON-COSTELLA	.331		1037-342	12-28-95	A.W. + K.L. Larrick			1153-1030	4-17-98					
COMMON # 1		4	1.07			22-69															
" #2		4	2.06			22-69															
" #3		4	.112			22-69															
" #4		4	.104			22-69															
X PAGE 3C - CONTINUED FROM Page 2B																					
WOODS OF	BURLINGTON PHASE 5A		VOL	26-	40																
10-165412-164	ALL	5A	.342		SUGAR BUSH GLEN	26-40	WM. C. KAY BUILDERS			1157-948											
10-165413-165	LOTS	5A	.349		"	26-40	R.L. Design Builders			1159-692		J.A. + E.R. Lawrence			1200-176	11-17-98					
10-165414-166	IN	5A	.271		"	26-40	R.L. DESIGN BUILDERS, INC.			1167-88	6/19/98	J.P. + I. Szoradi			1197-1085	11-3-98					
10-165415-167	BURLINGTON GROUP	5A	.232		SUGAR BUSH GLEN	26-40	R.L. Design Builders			1157-692		D.M. + D.R. Fowler			1195-439	10-22-98					
10-165416-168	Inc.	5A	.233		"	26-40	" " " 54/166			"		T.J. + S.A. TRASK 10-165416			1236-458	5-19-99					
COMMON # 1	10-165417	5A	.702			26-40	Burlington Homeowners Assoc.			1195-449	10-22-98										
" # 2A	10-165418	5A	4.134			26-40	" "			"	"										
" # 3	10-165421	5A	.123			26-40	" "			"	"										
" # 4A	10-165419	5A	.209			26-40	" "			"	"										
" # 6	10-165420	5A	.731			26-40	" "			"	"										
COMMON # 4B	10-165493	5B	.53			27-105															
COMMON # 5.	10-165492	5B	.081			27-105															
COMMON # 7	10-165491	5B	.052			27-105															
COMMON # 2B	10-165490	5B	.685			27-105															
WOODS	OF BURLINGTON PHASE 5B	VOL 27-105																			
10-165440-169		5B	.25		DEEPWOOD CT	27-105															
10-165441-170		"	.19		"	27-105															
10-165442-171		"	.16		"	27-105															
10-165443-172		"	.22		"	27-105															
10-165444-173		"	.30		"	27-105															
10-165445-174		"	.29		"	27-105															
10-165446-175		"	.23		"	27-105															
10-165447-176		"	.23		"	"															
10-165448-177		"	.30		"	27-105															
10-165449-178		"	.26		"	27-105															
10-165450-179		"	.19		"	27-105															
10-165451-180		"	.20		"	27-105															
10-165452-181		"	.23		"	27-105															
10-165453-182		"	.26		"	27-105															
10-165454-183		"	.19		"	27-105															
10-165455-184		"	.21		DEEPWOOD CT	27-105															
10-165456-185		"	.27		LOST POND DR	27-105															
10-165457-186		"	.24		"	27-105															
10-165458-187		"	.19		"	27-105															
10-165459-188		"	.19		"	27-105															
10-165460-189		"	.19		"	27-105															
10-165461-190		"	.19		"	27-105															
10-165462-191		"	.19		"	27-105															
10-165463-192		"	.19		"	27-105															
10-165464-193		"	.19		"	27-105															
10-165465-194		"	.19		"	27-105															
10-165466-195		"	.19		"	27-105															
10-165467-196		"	.19		"	27-105															
10-165468-197		5B	.20		LOST POND DR	27-105															

CONTINUE ON 4D

Chesapeake Bay Critical Area